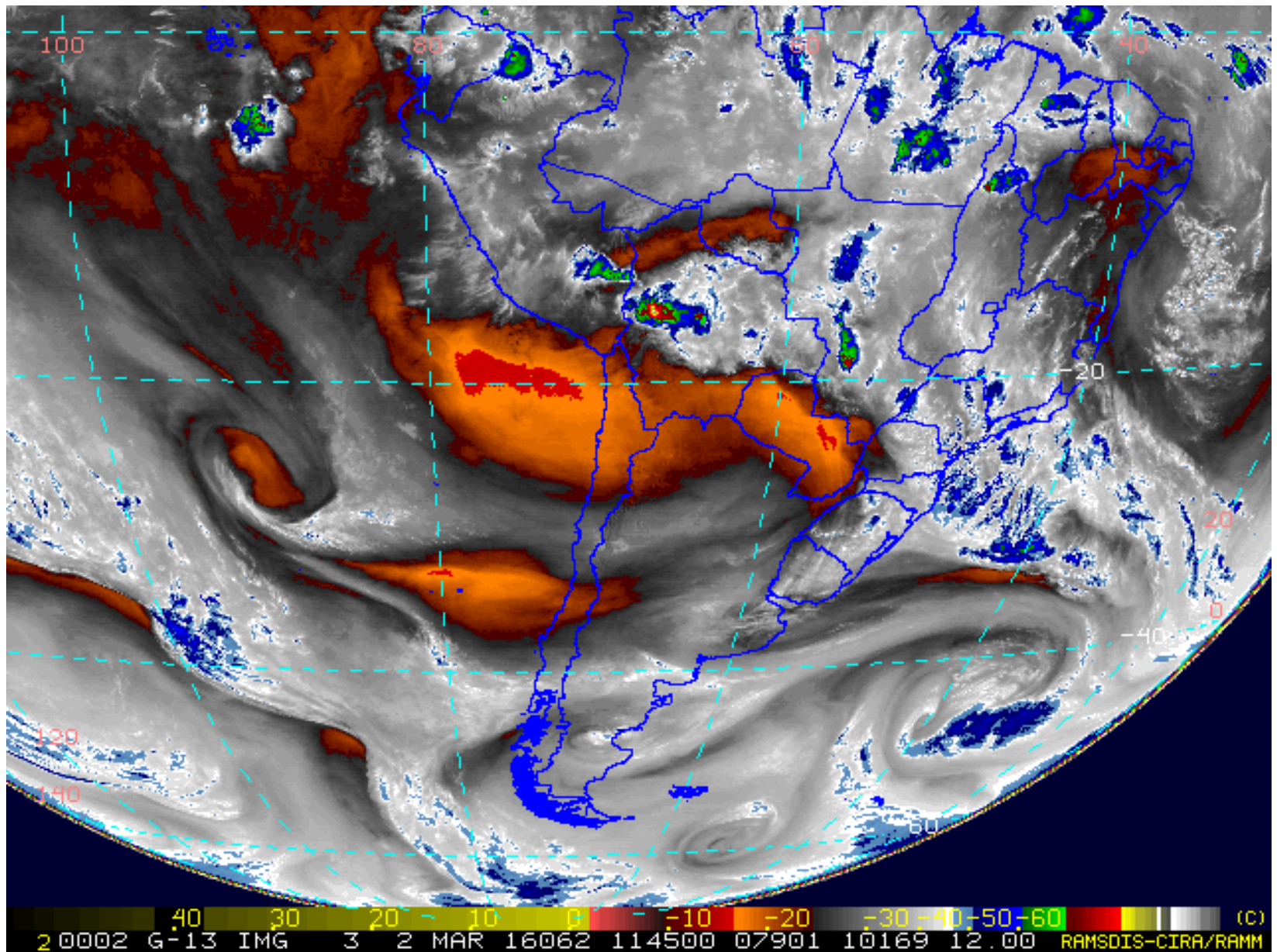


Verificación del Evento

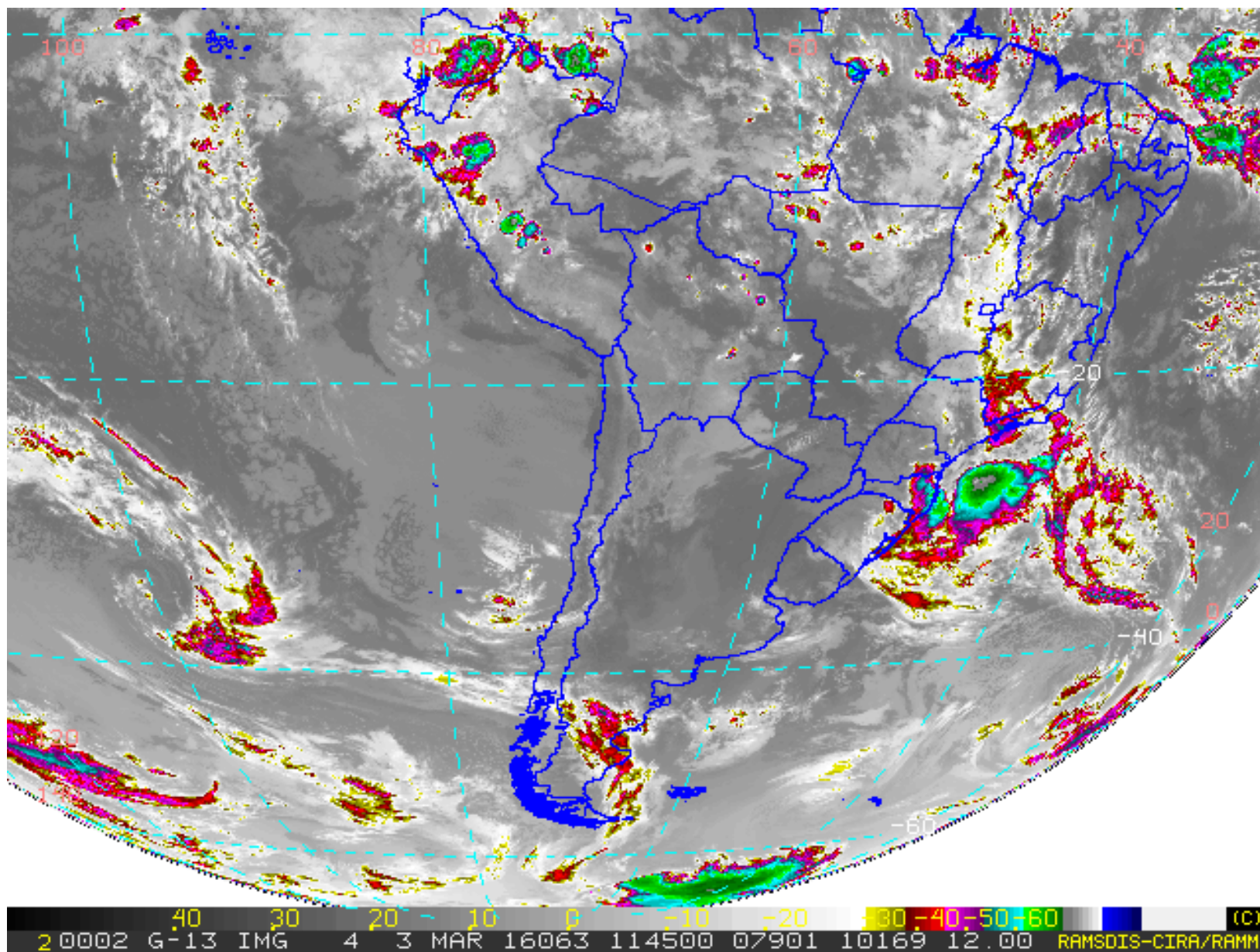
Evento de Marzo 03-07, 2016

Día 1

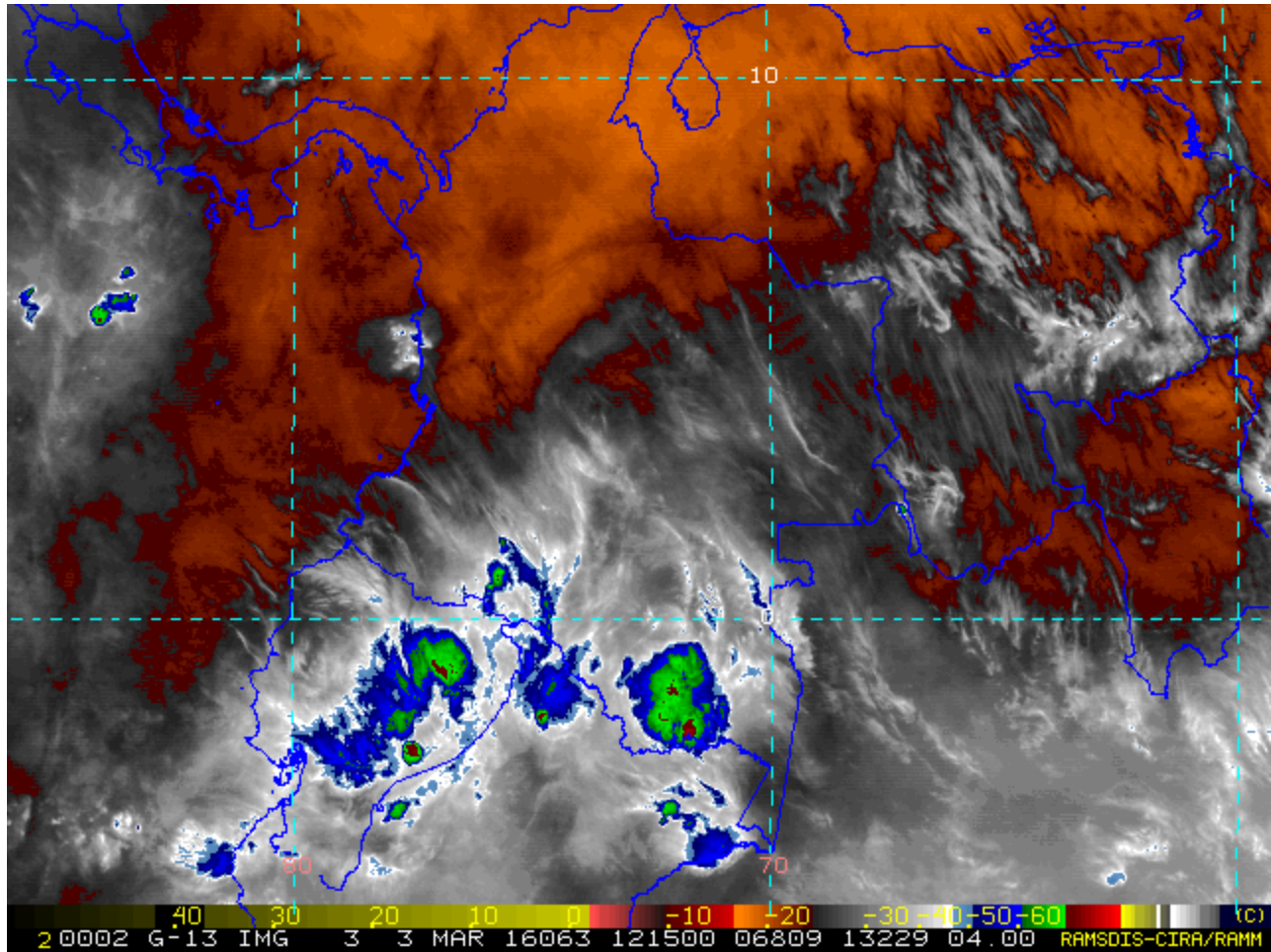
Imágenes IR3, Mar 03 12UTC – Mar 04 12UTC



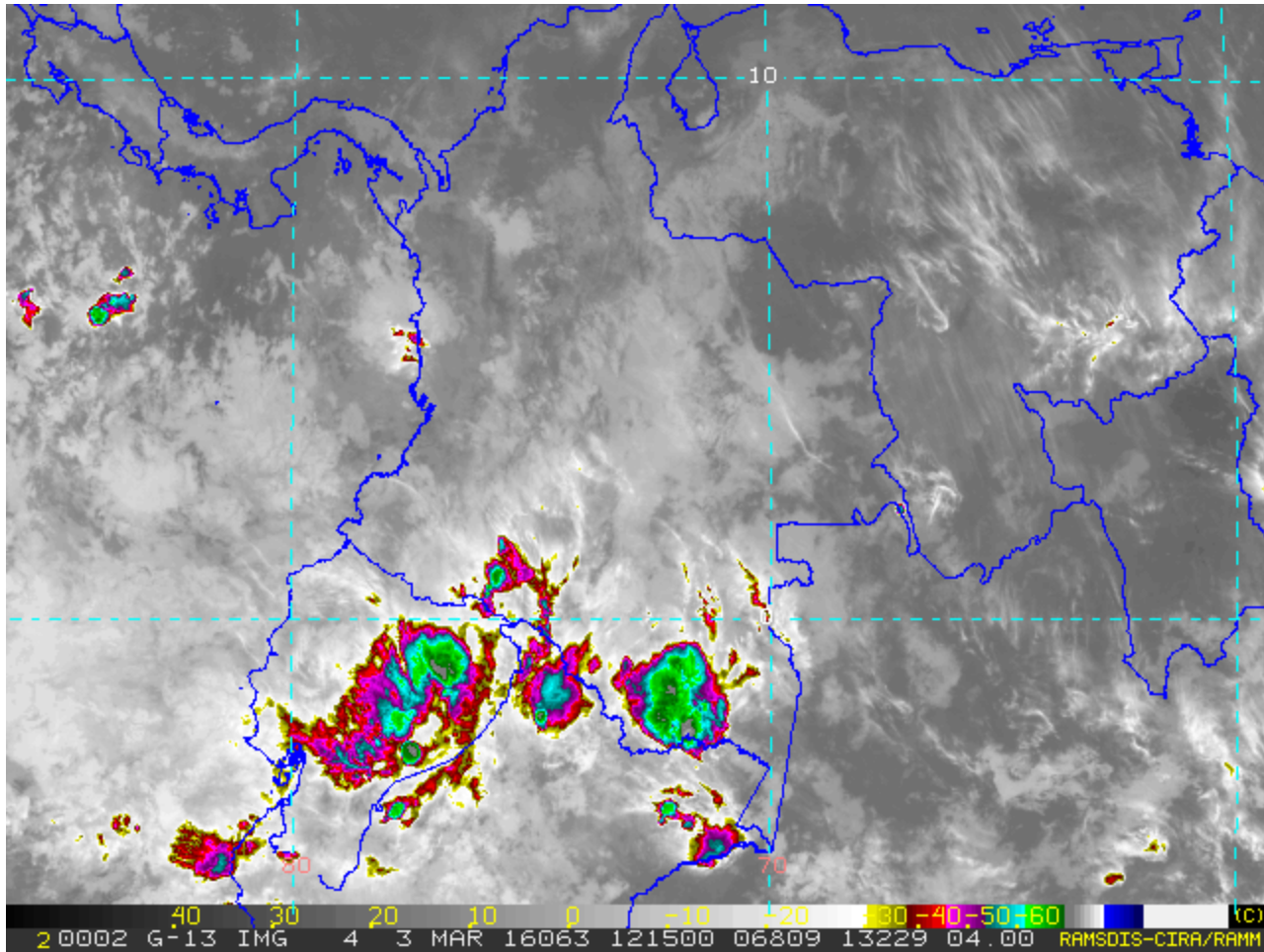
Imágenes IR4, Mar 03 12UTC – Mar 04 12UTC



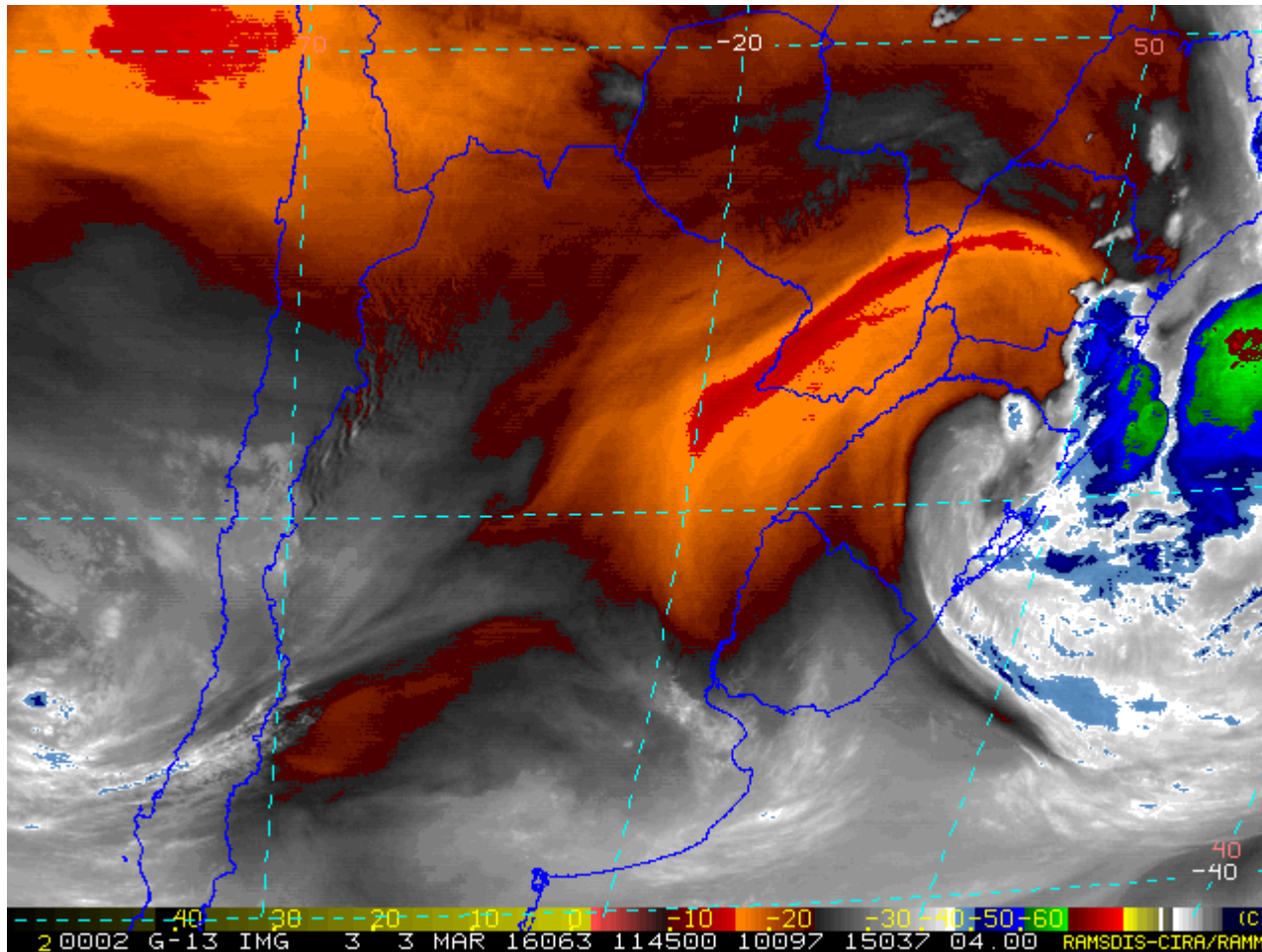
Imágenes IR3, Mar 03 12UTC – Mar 04 12UTC



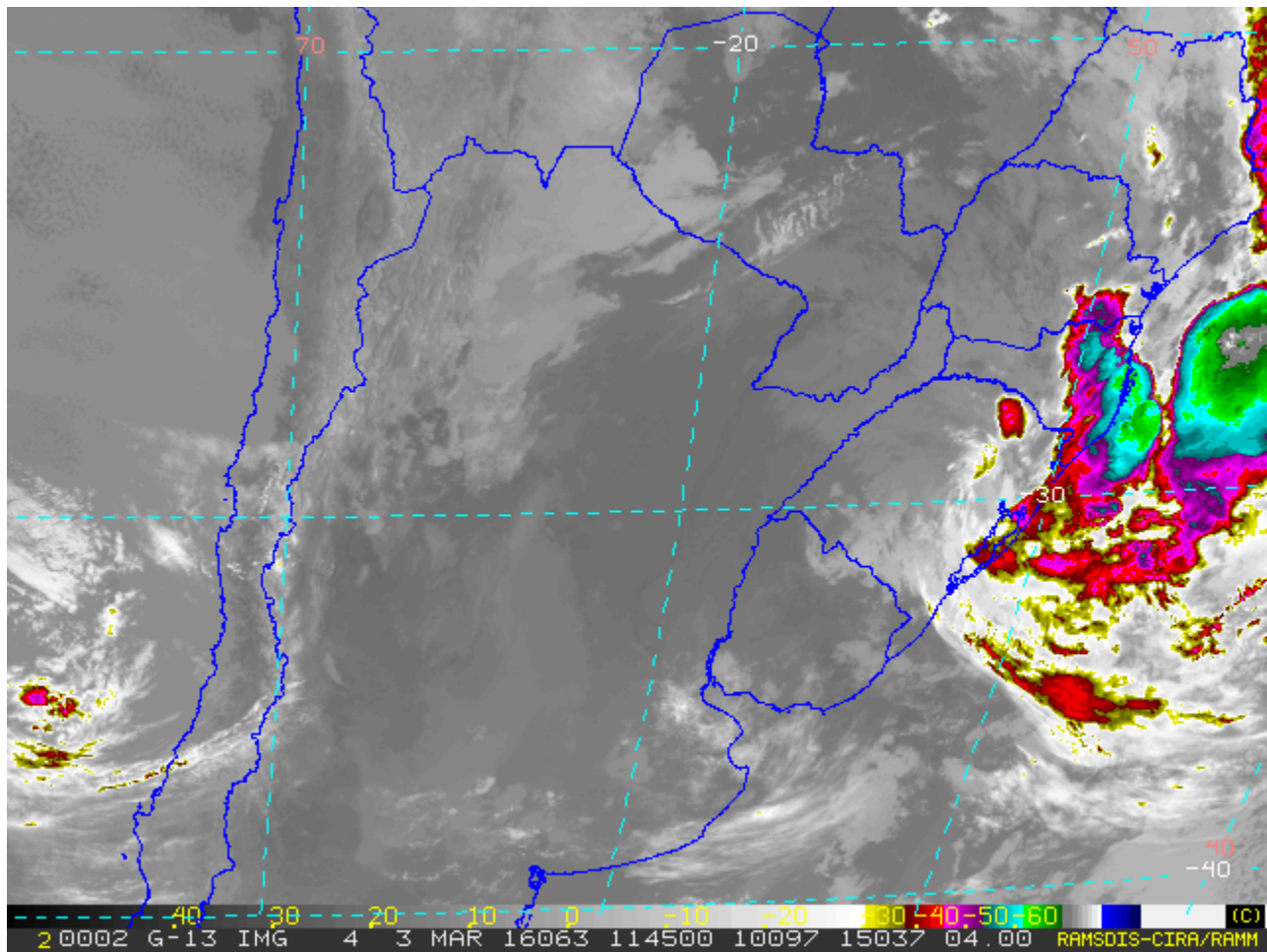
Imágenes IR4, Mar 03 12UTC – Mar 04 12UTC



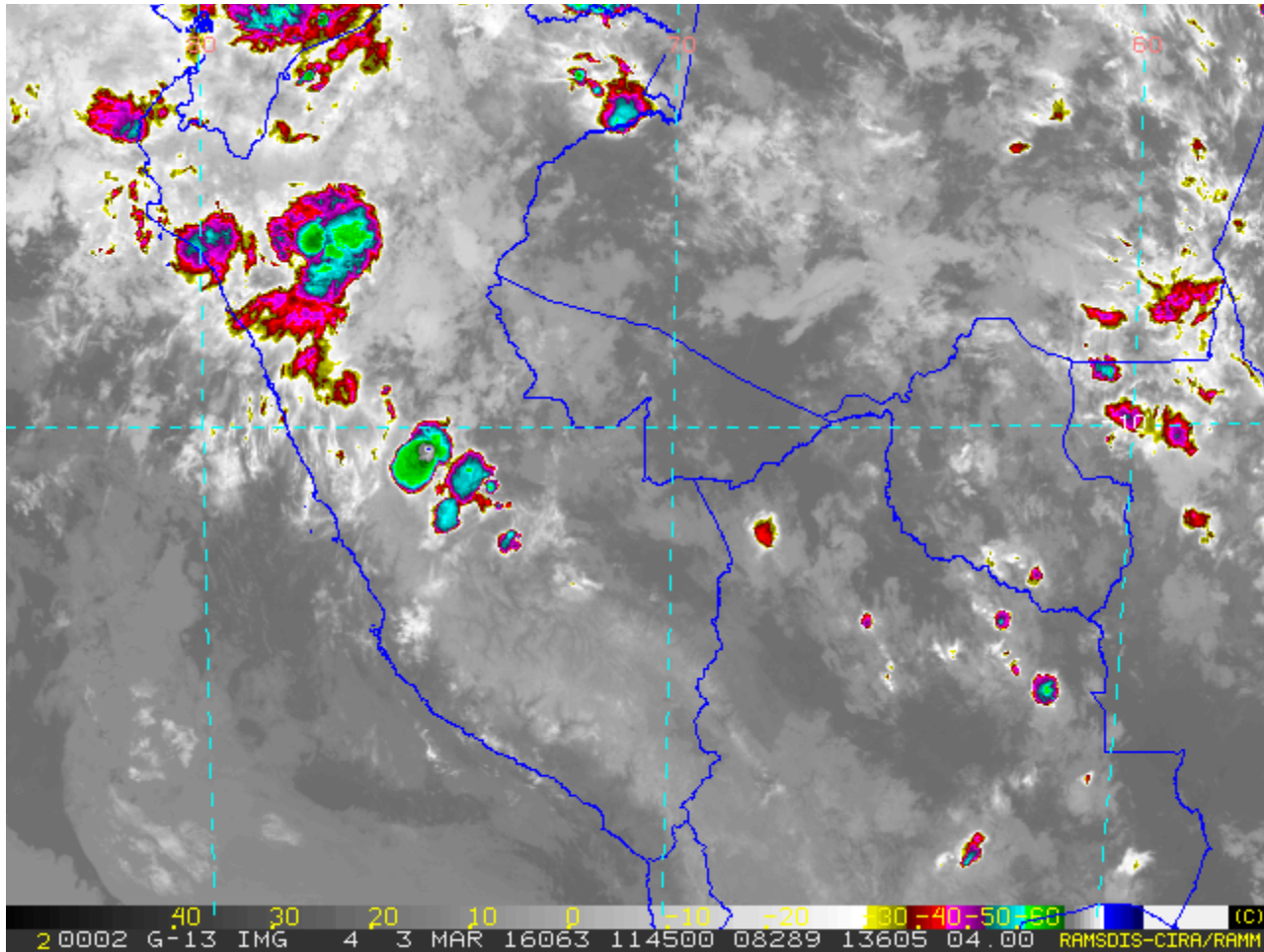
Imágenes IR3, Mar 03 12UTC – Mar 04 12UTC



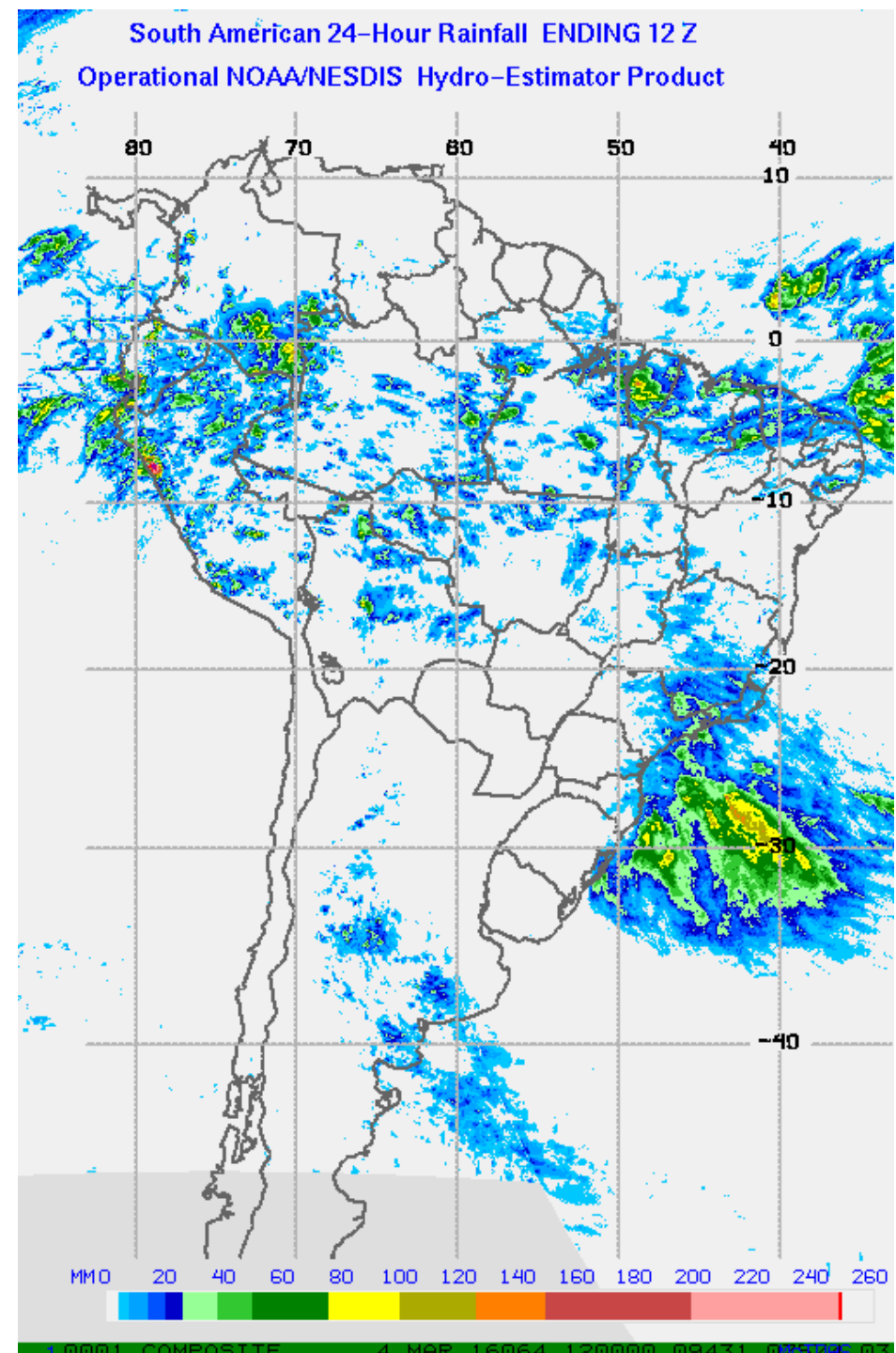
Imágenes IR4, Mar 03 12UTC – Mar 04 12UTC



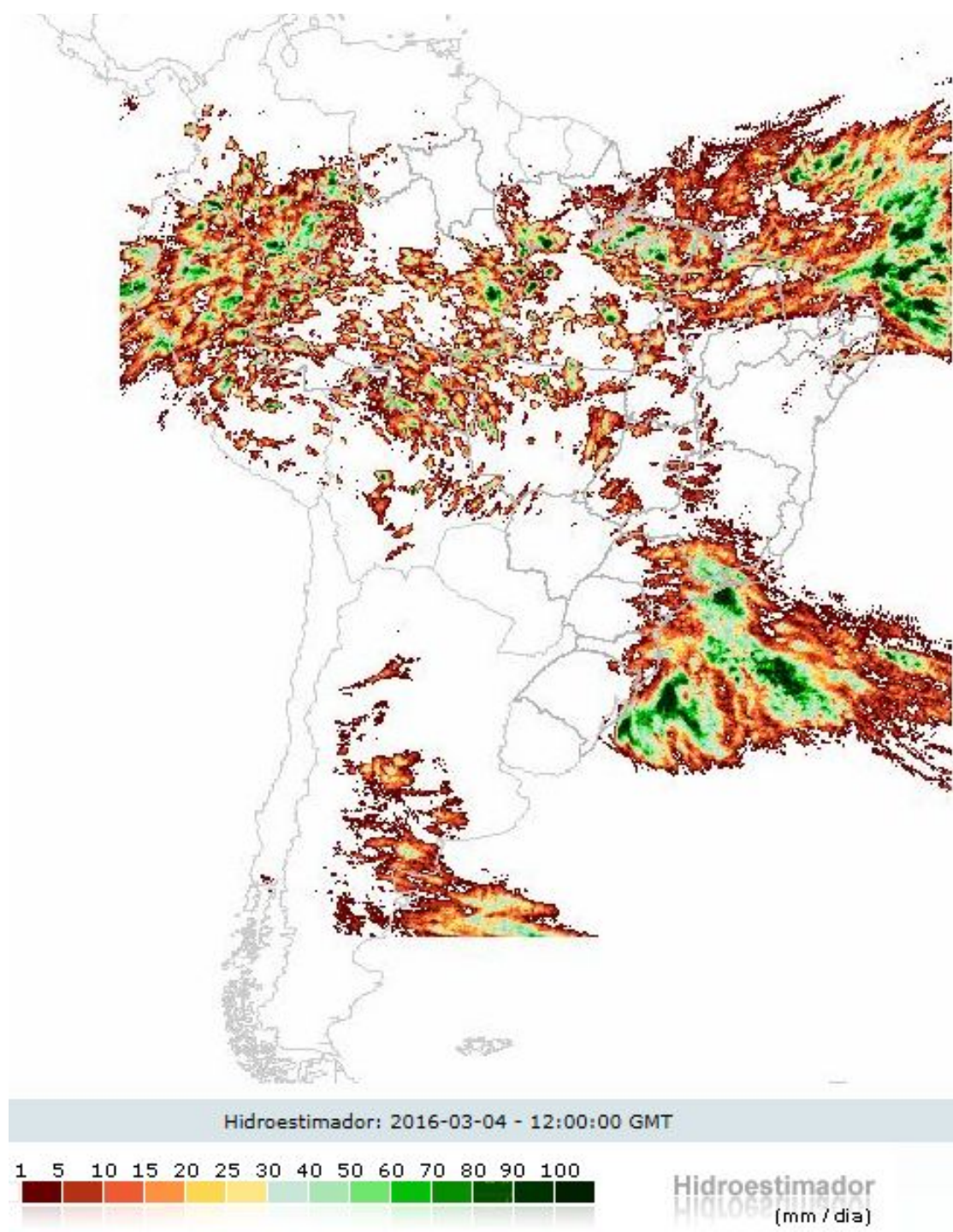
Imágenes IR4, Mar 03 12UTC – Mar 04 12UTC



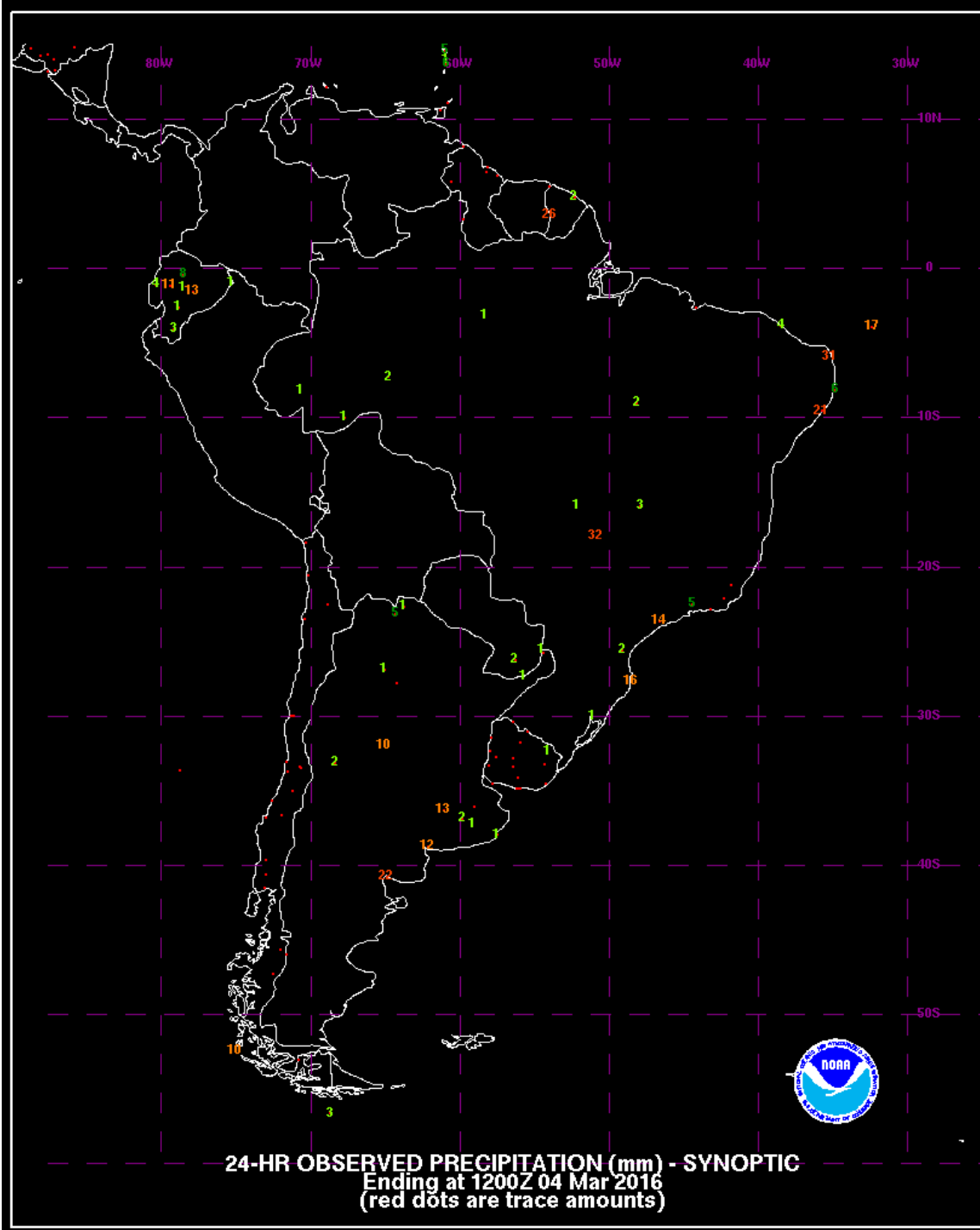
Hidro Estimador NOAA 3/12 – 4/12



Hidro Estimador CPTEC 3/12 – 4/12

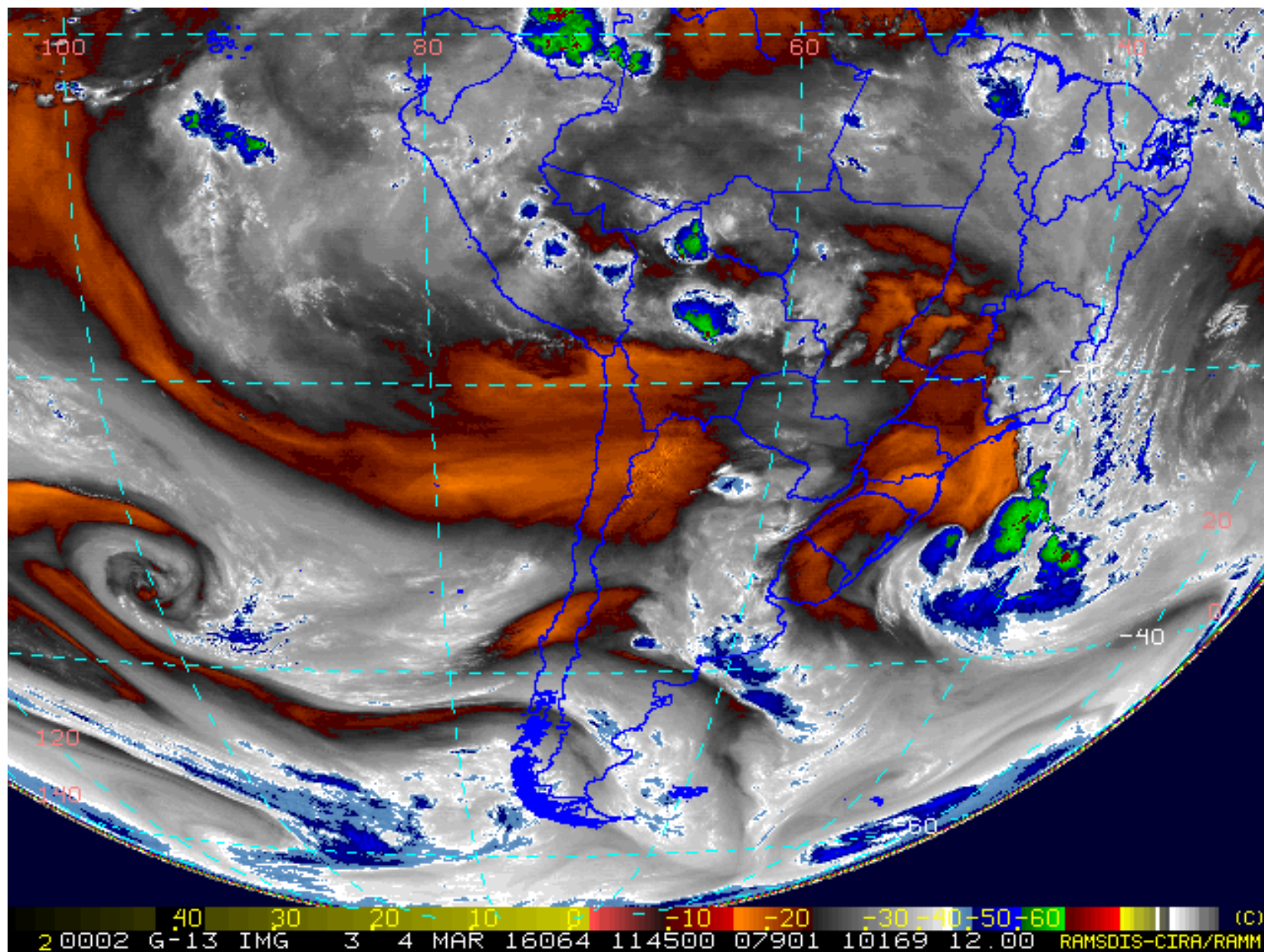


Precipitación Observada Día 1

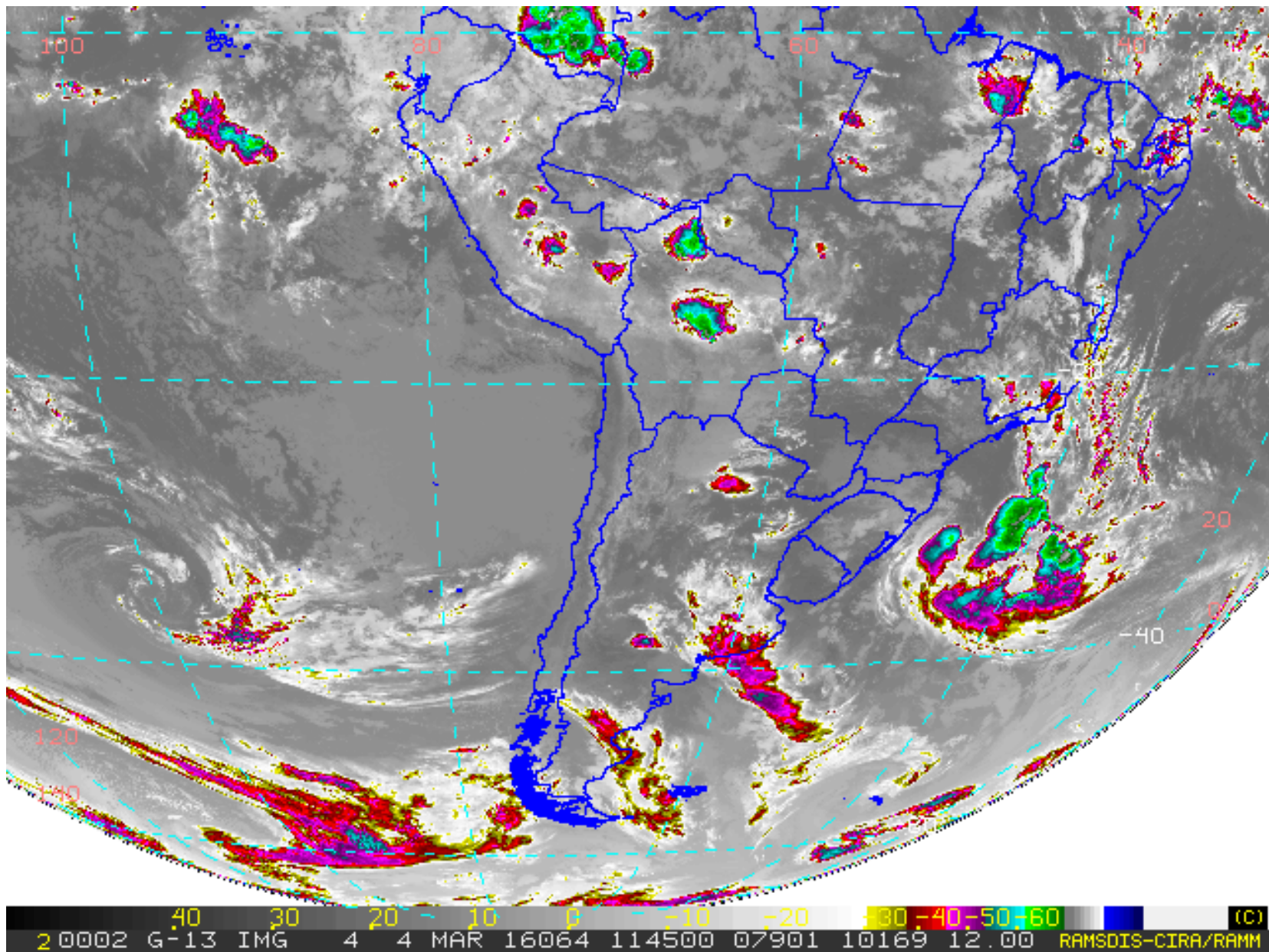


Día 2

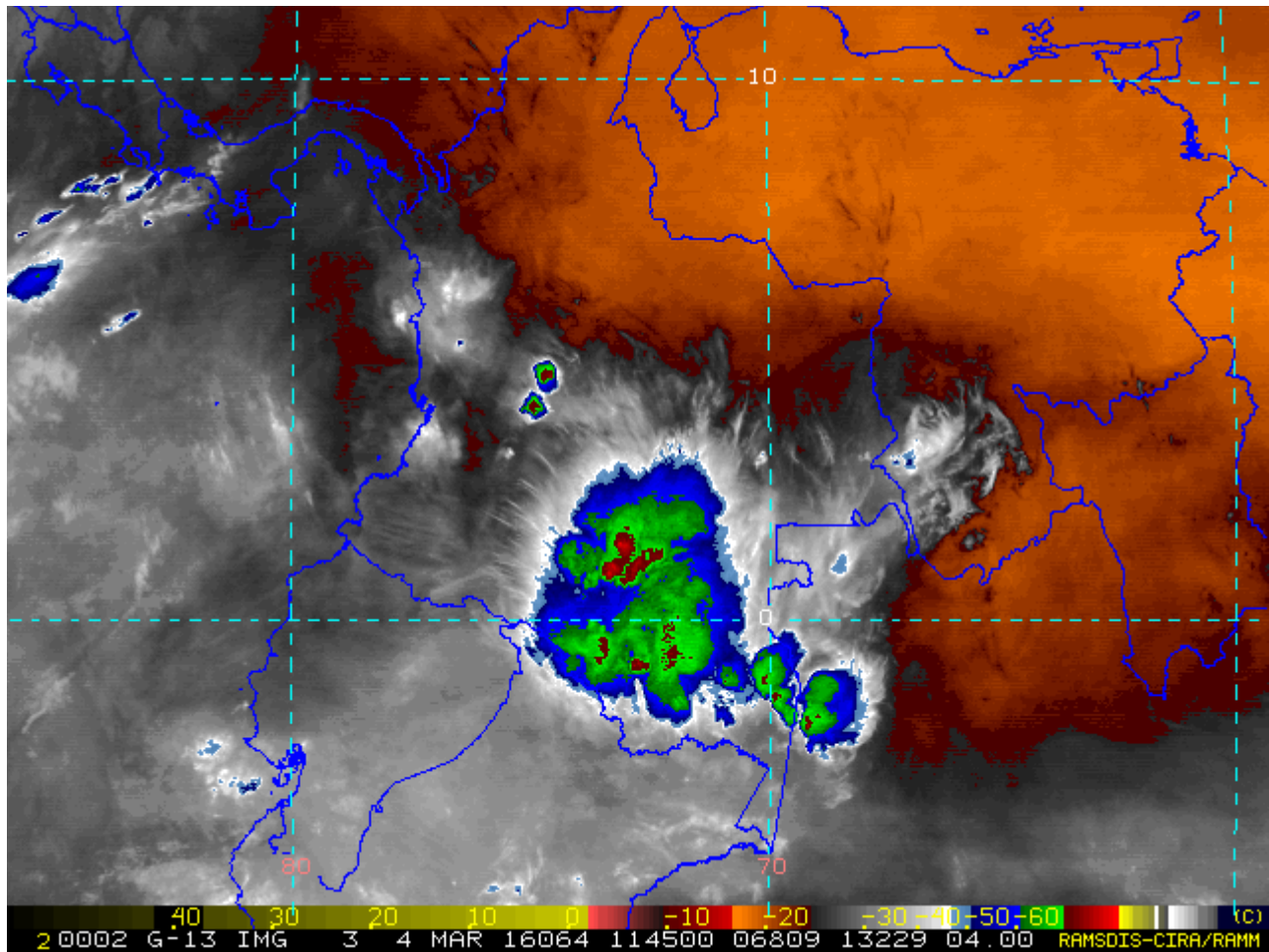
Imágenes IR3, Mar 04 12UTC – Mar 05 12UTC



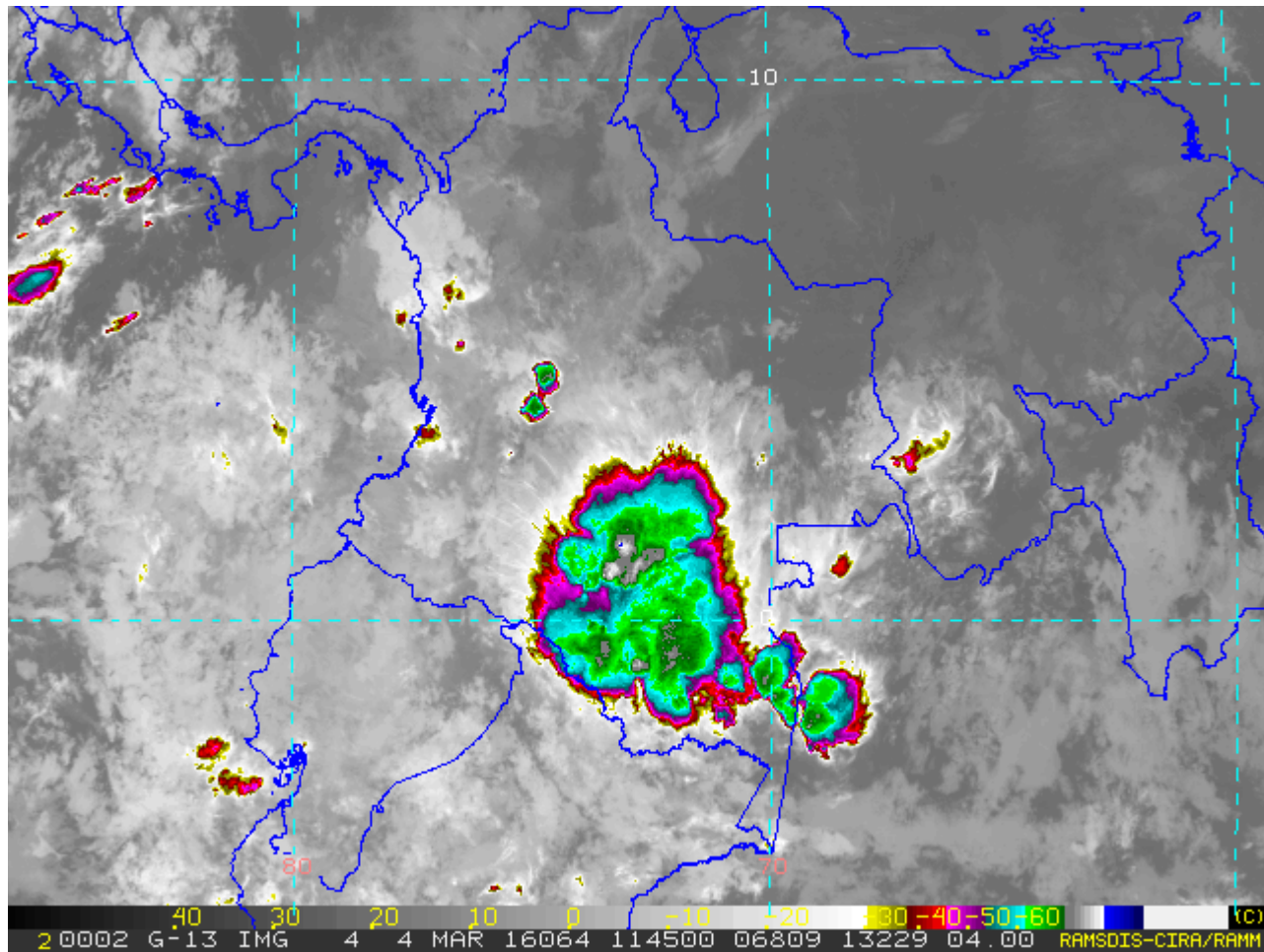
Imágenes IR4, Mar 04 12UTC – Mar 05 12UTC



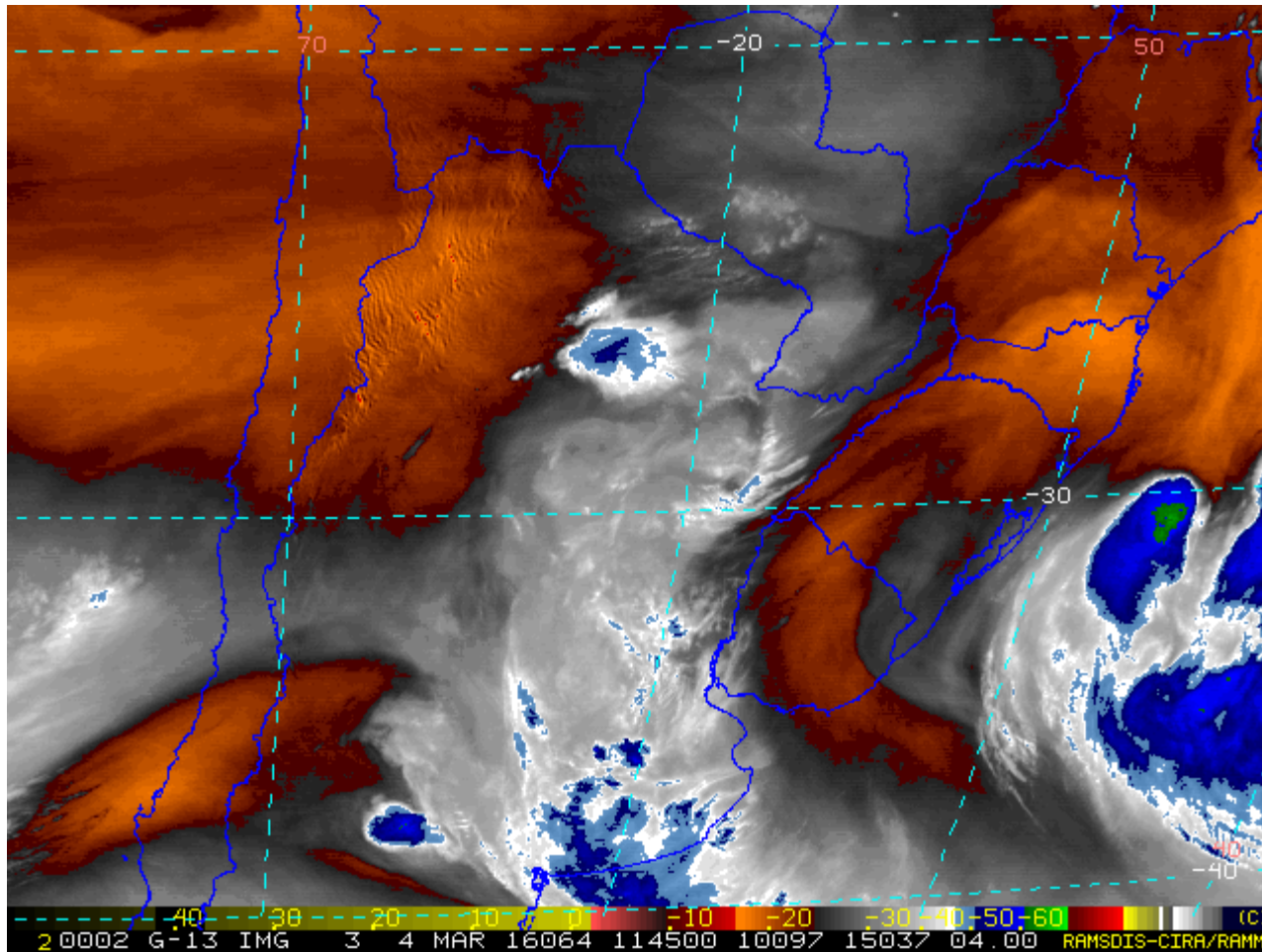
Imágenes IR3, Mar 04 12UTC – Mar 05 12UTC



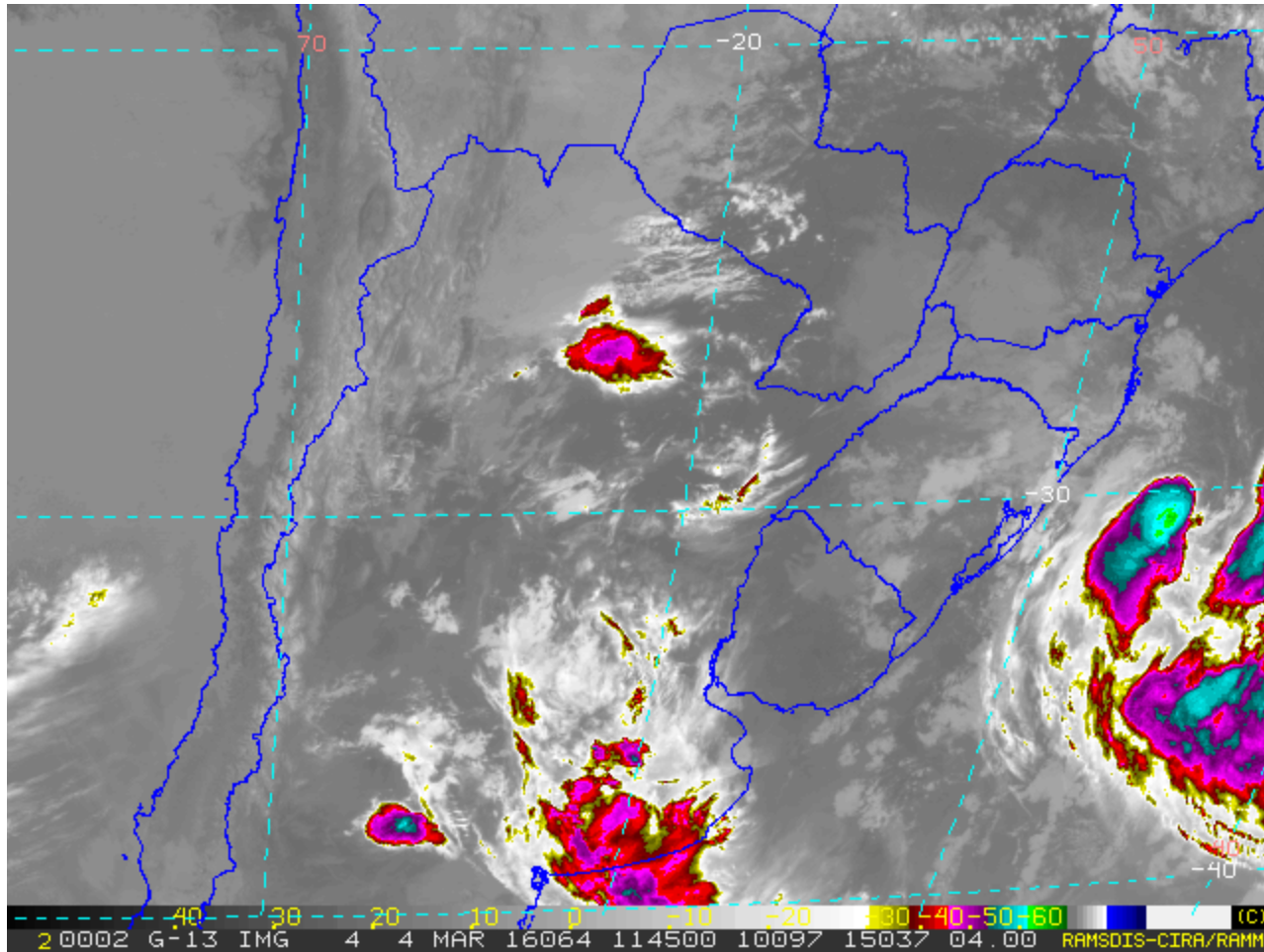
Imágenes IR4, Mar 04 12UTC – Mar 05 12UTC



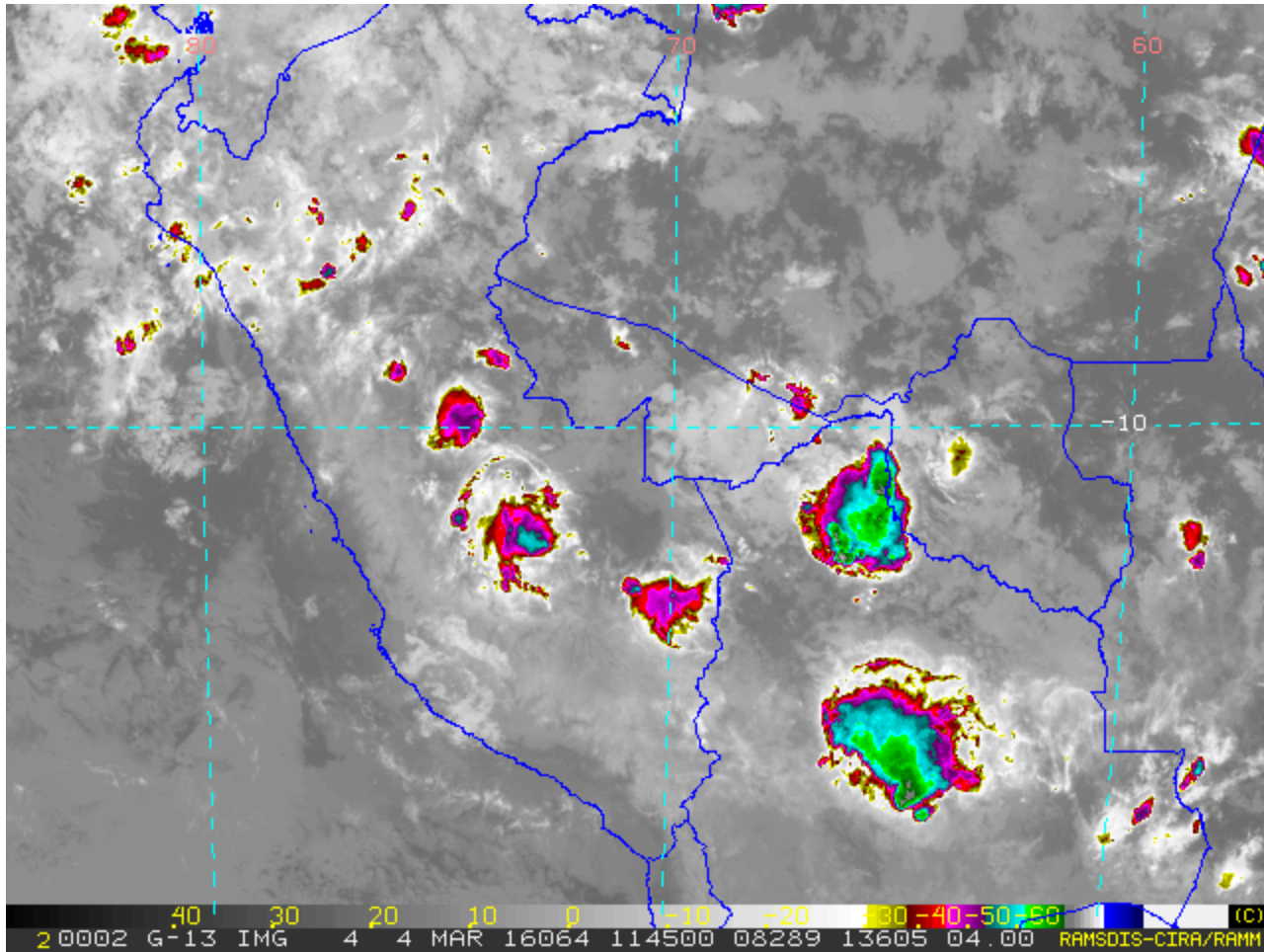
Imágenes IR3, Mar 04 12UTC – Mar 05 12UTC



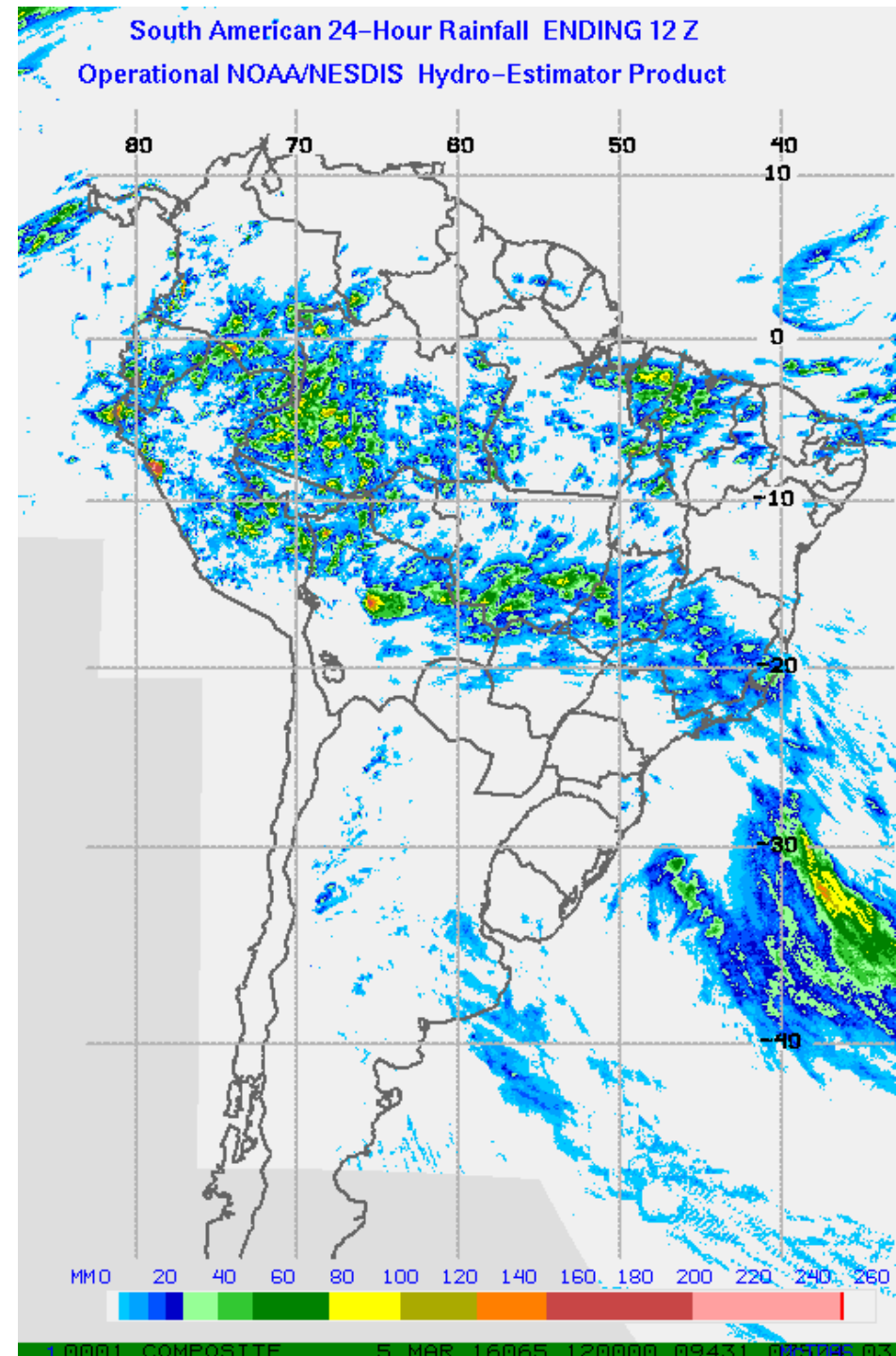
Imágenes IR4, Mar 04 12UTC – Mar 05 12UTC



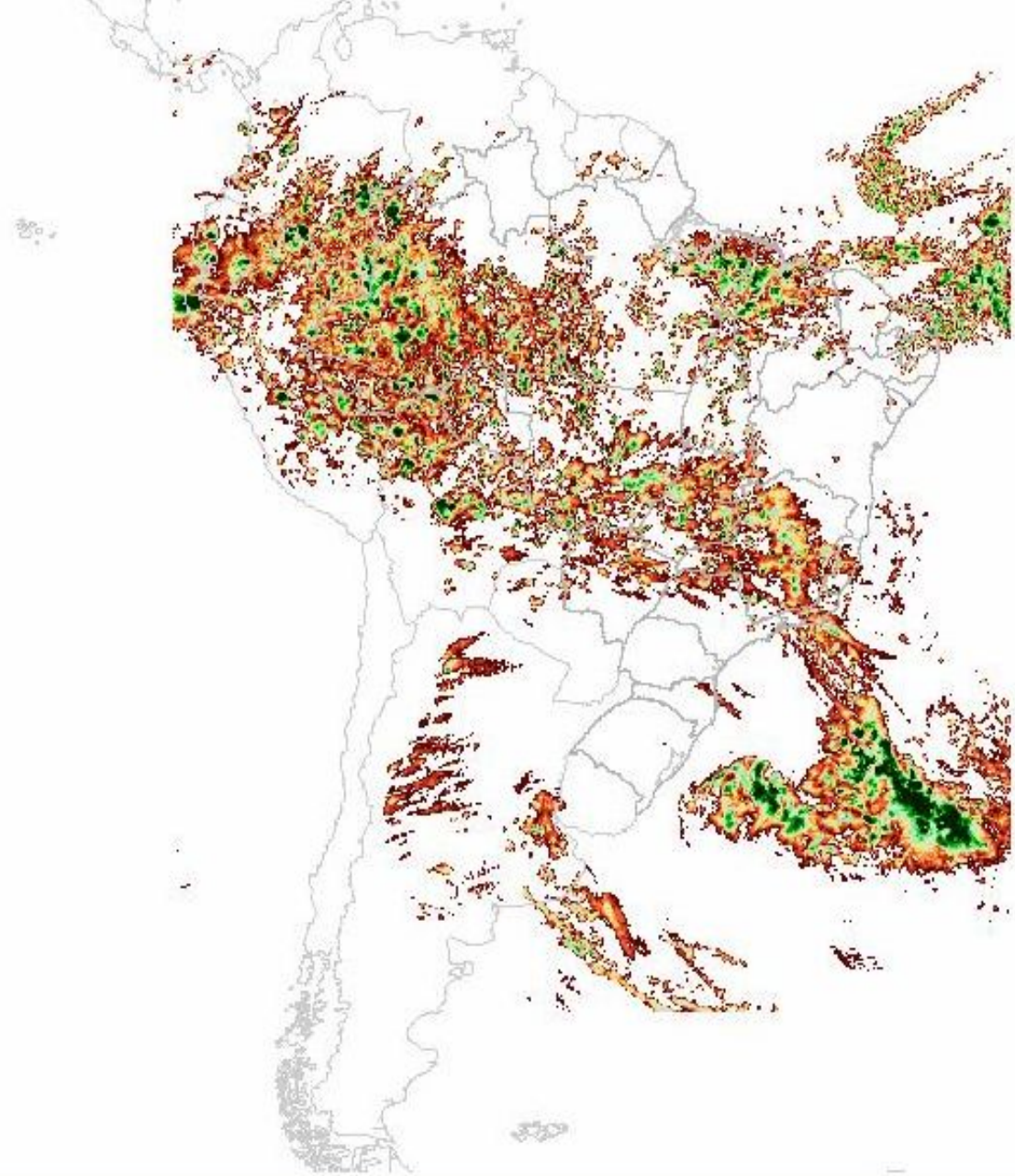
Imágenes IR4, Mar 04 12UTC – Mar 05 12UTC



Hidro Estimador NOAA 4/12 – 5/12



Hidro Estimador CPTEC 4/12 – 5/12

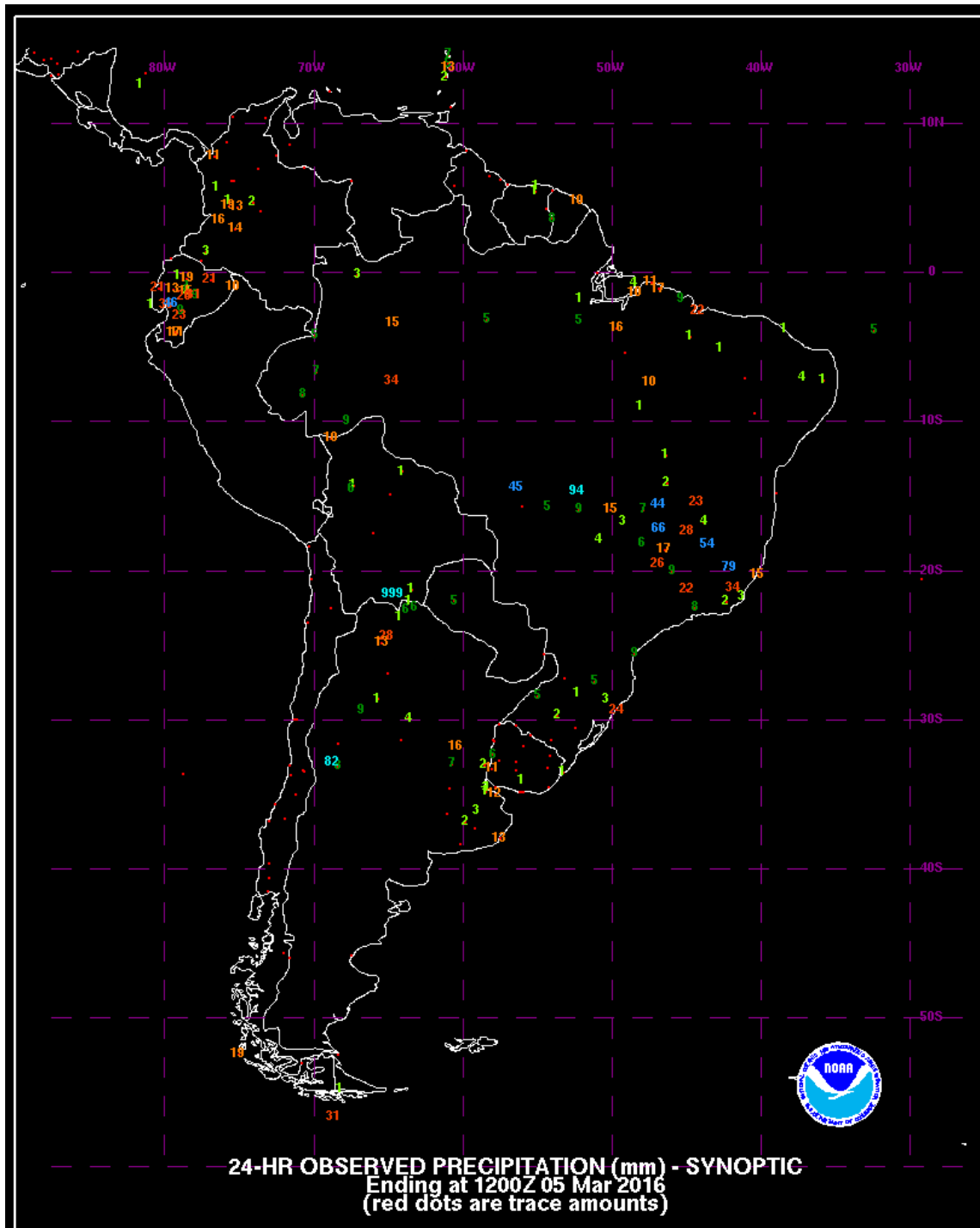


Hidroestimador: 2016-03-05 - 12:00:00 GMT



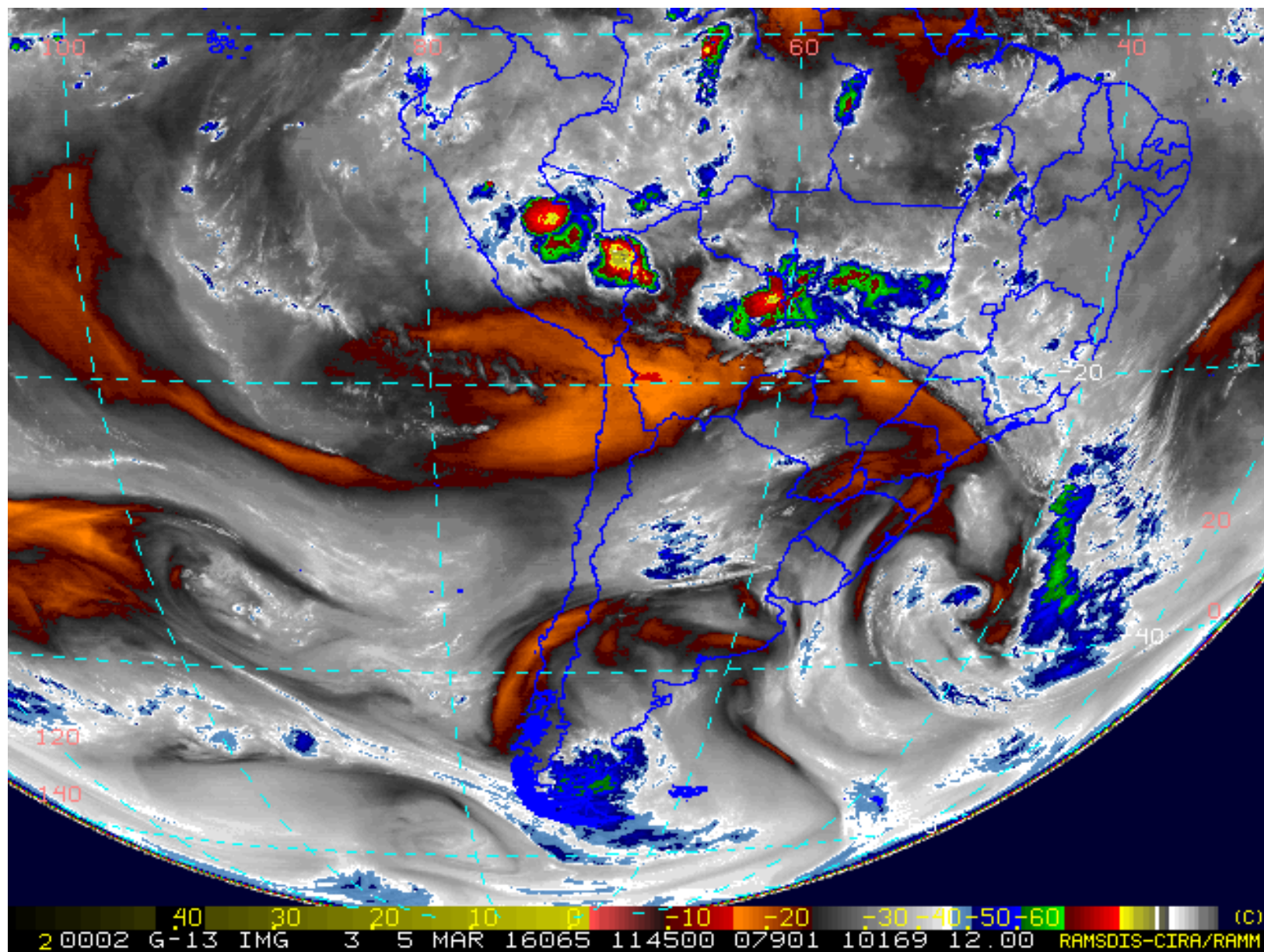
Hidroestimador
(mm/dia)

Precipitación Observada Día 2

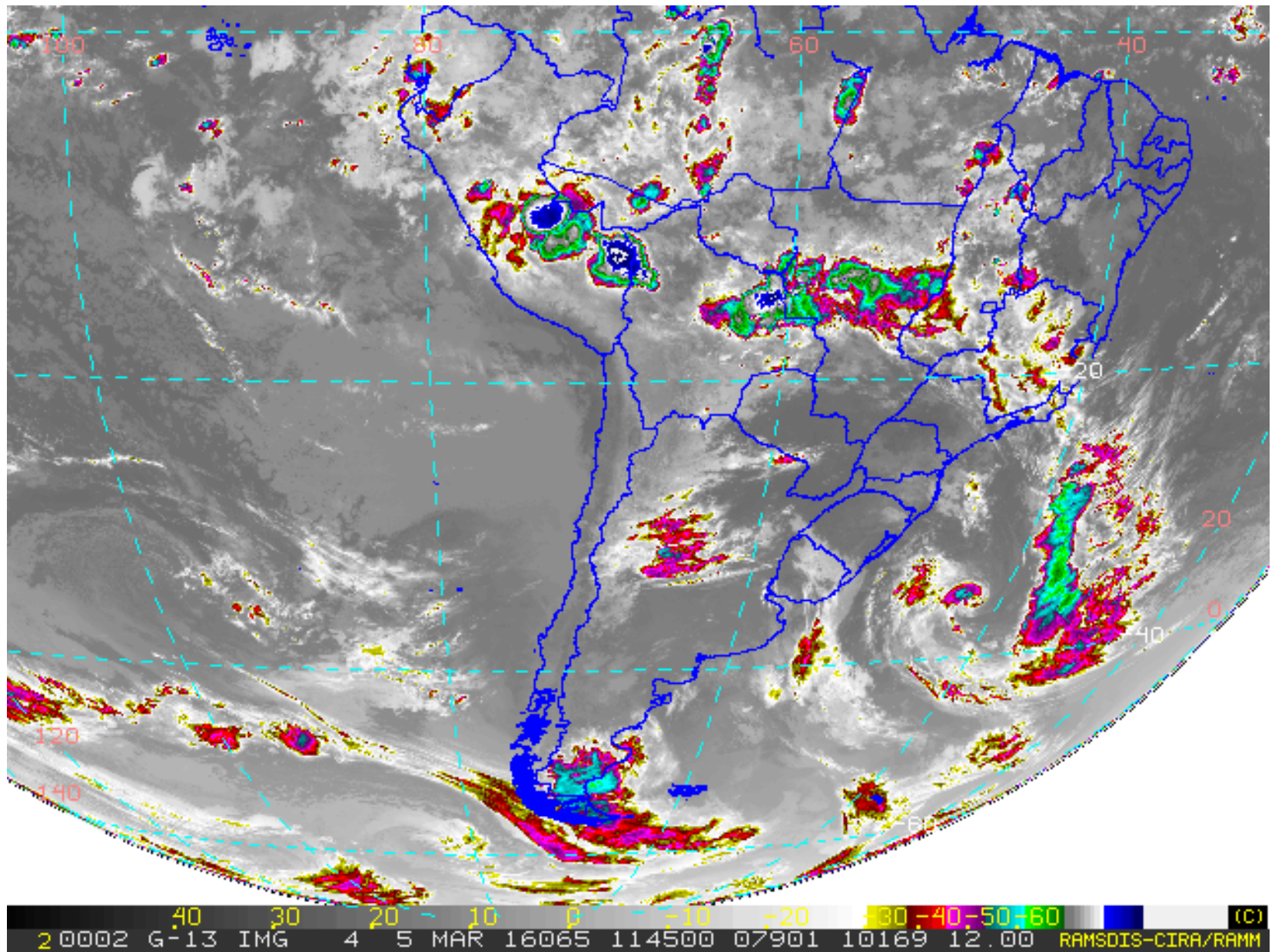


Día 3

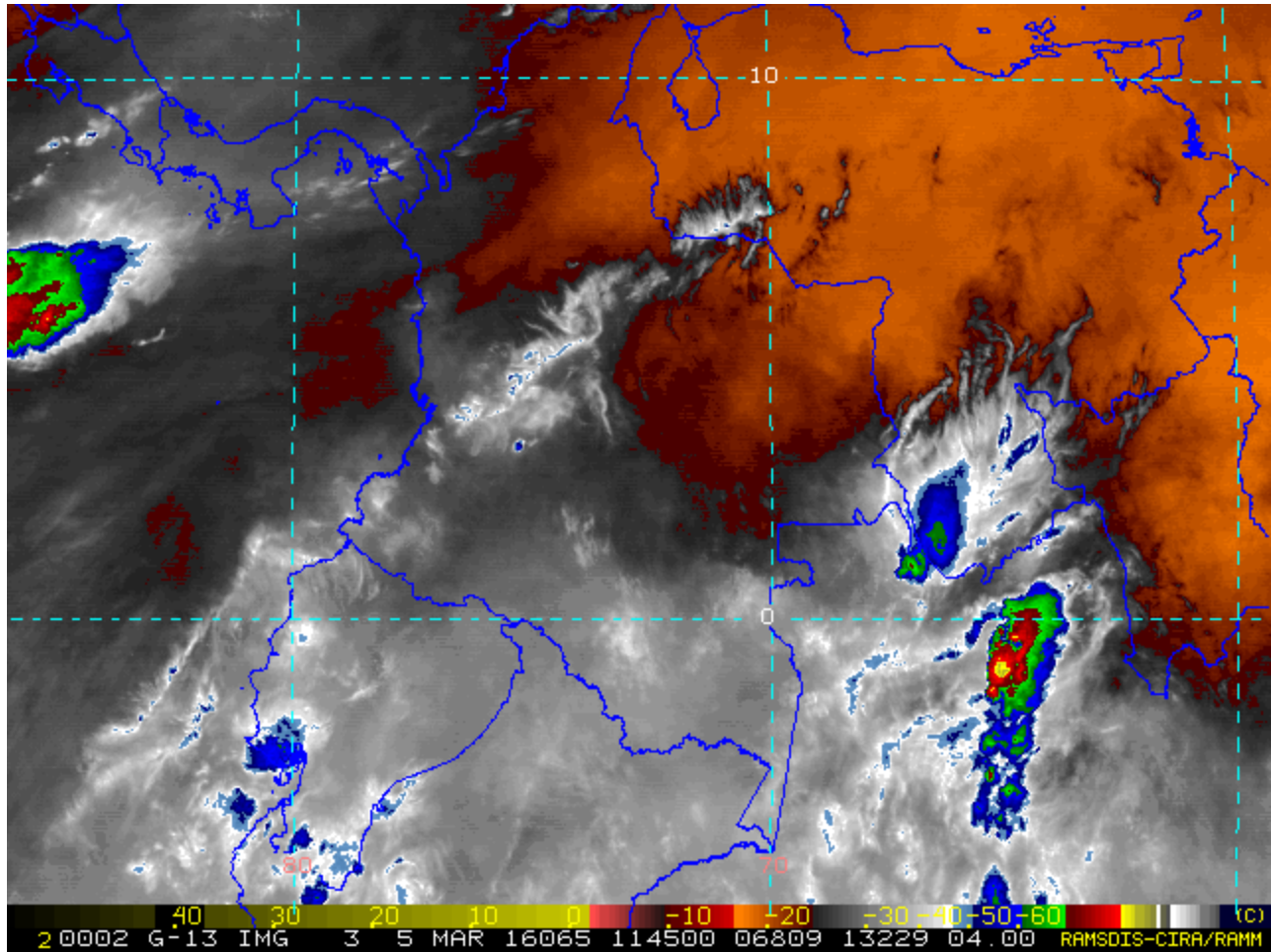
Imágenes IR3, Mar 05 12UTC – Mar 06 12UTC



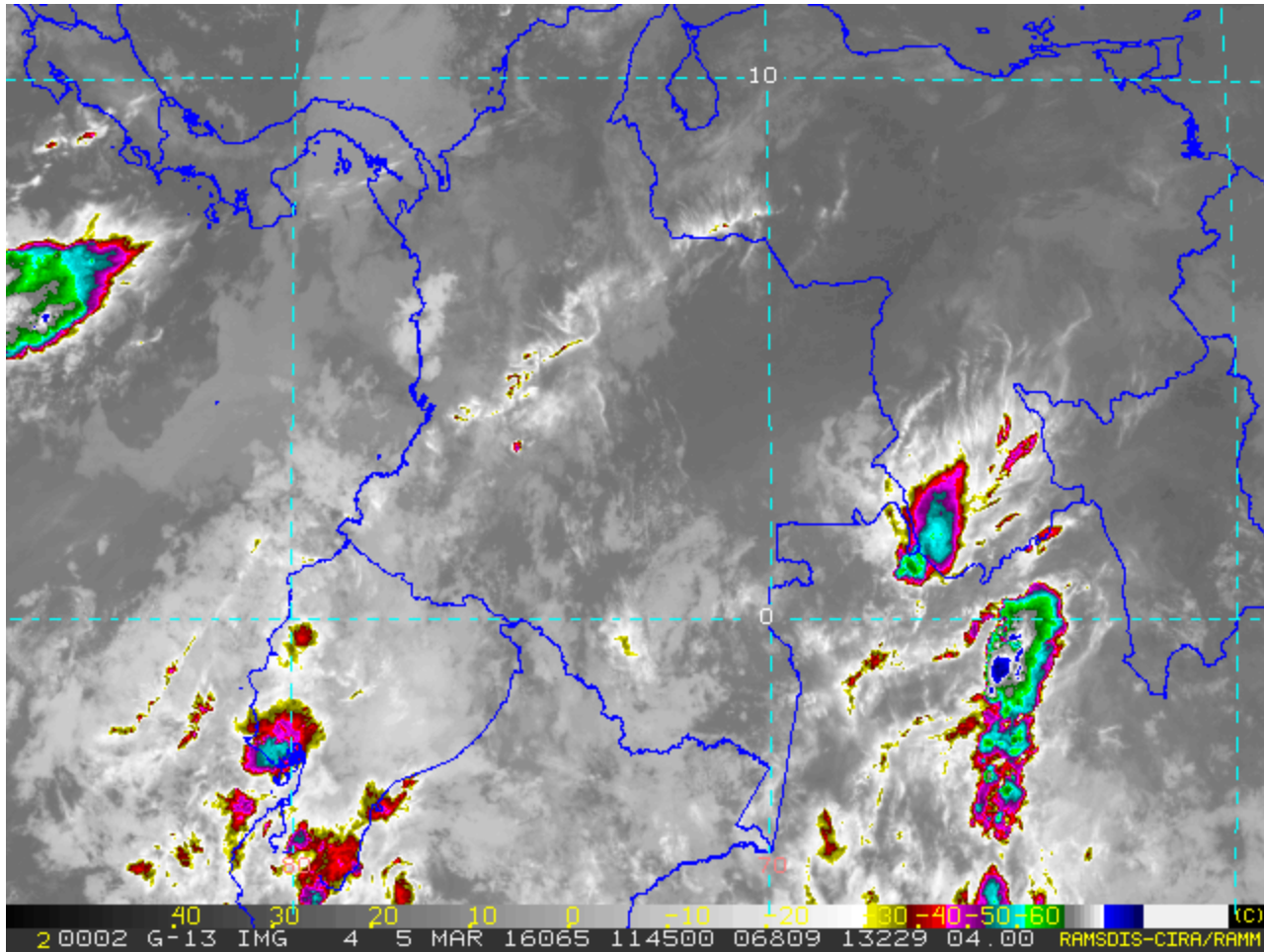
Imágenes IR4, Mar 05 12UTC – Mar 06 12UTC



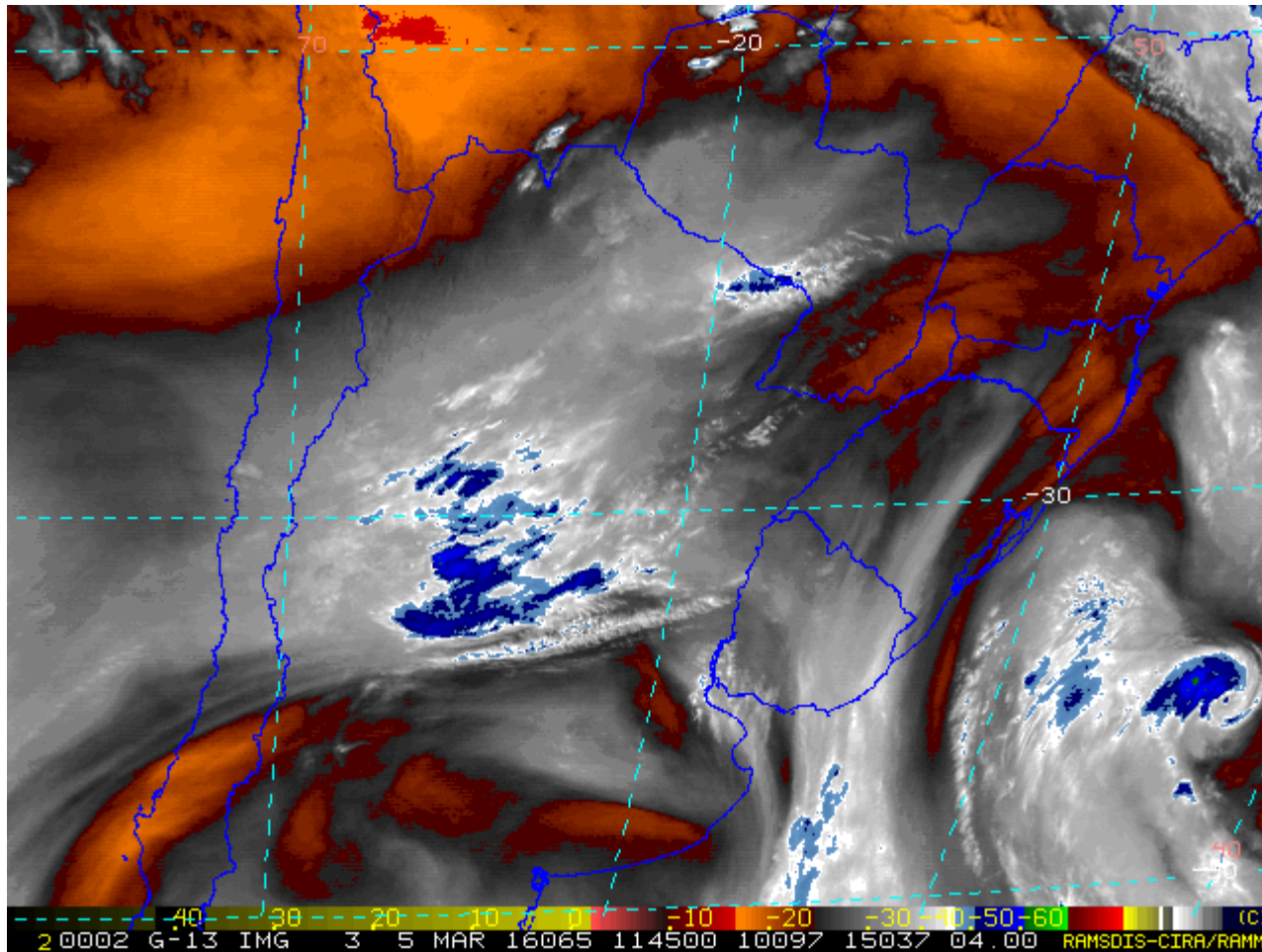
Imágenes IR3, Mar 05 12UTC – Mar 06 12UTC



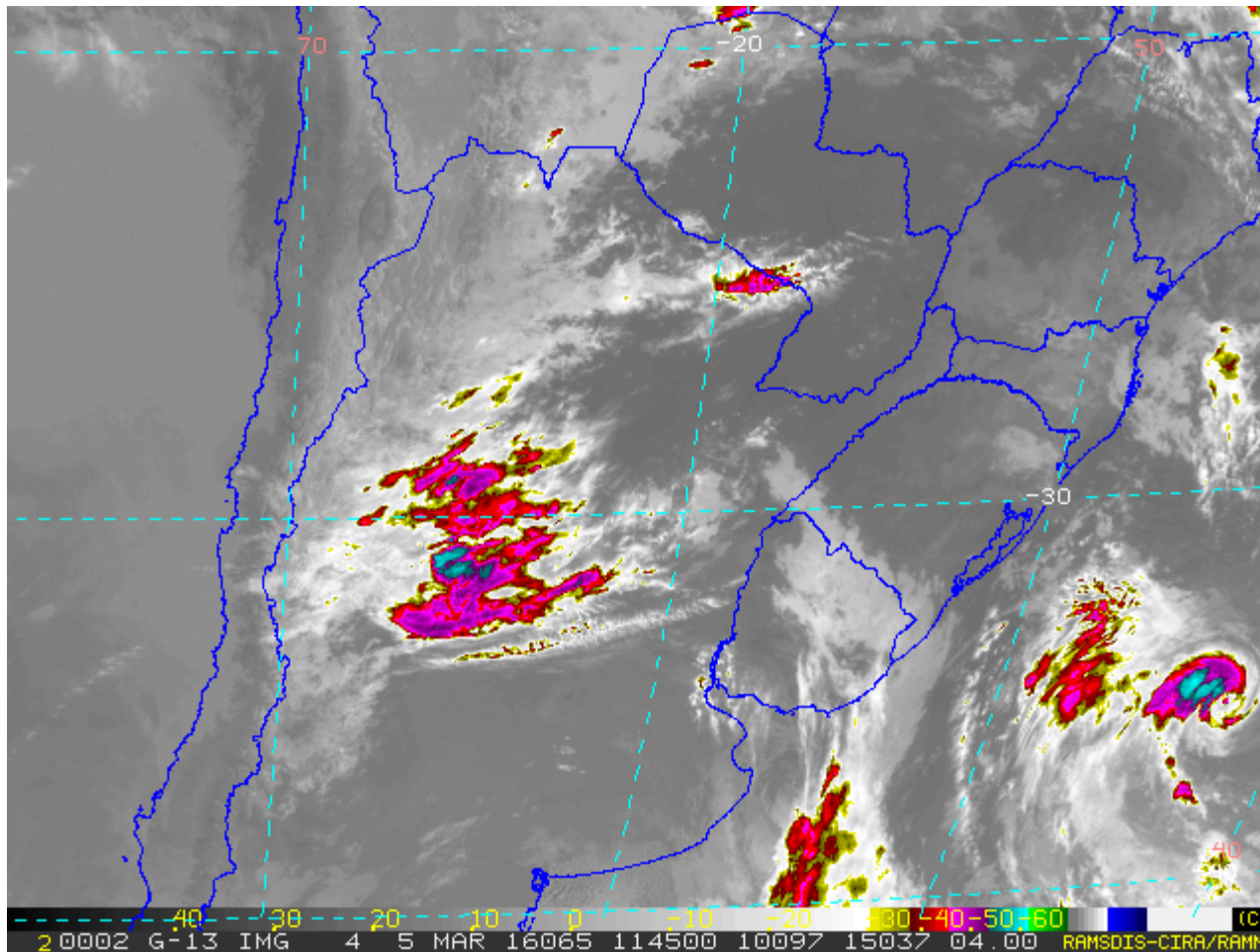
Imágenes IR4, Mar 05 12UTC – Mar 06 12UTC



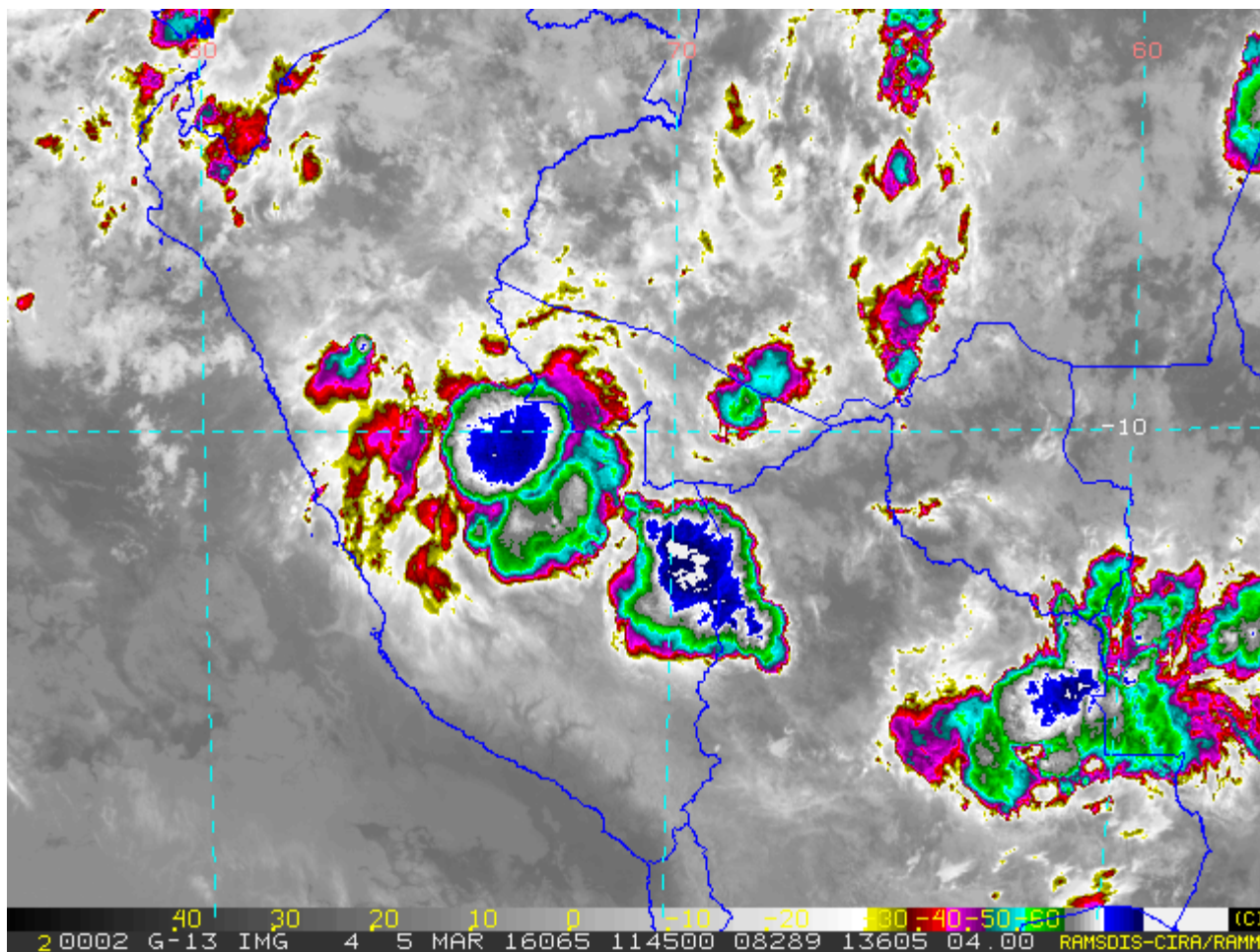
Imágenes IR3, Mar 05 12UTC – Mar 06 12UTC



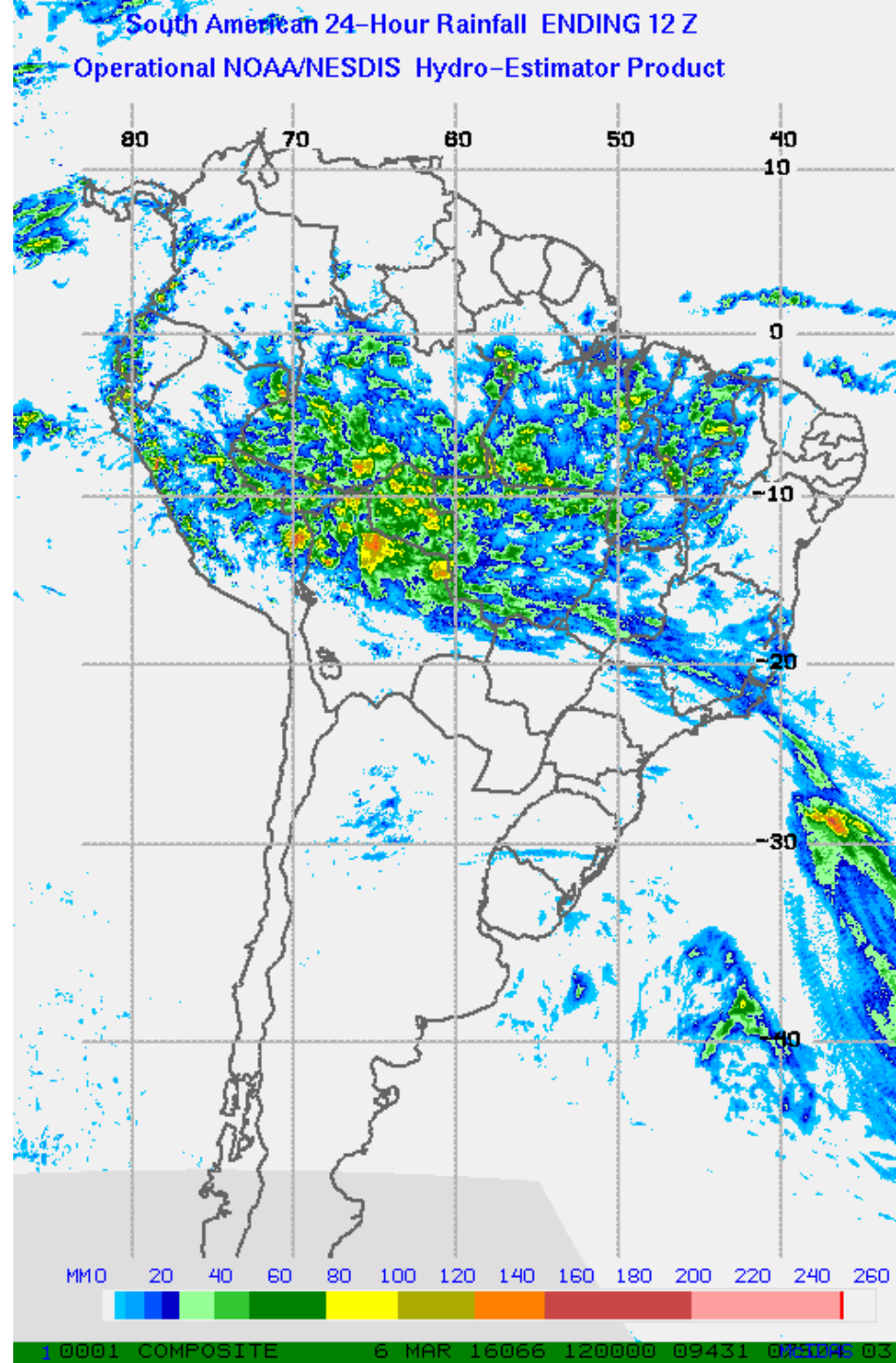
Imágenes IR4, Mar 05 12UTC – Mar 06 12UTC



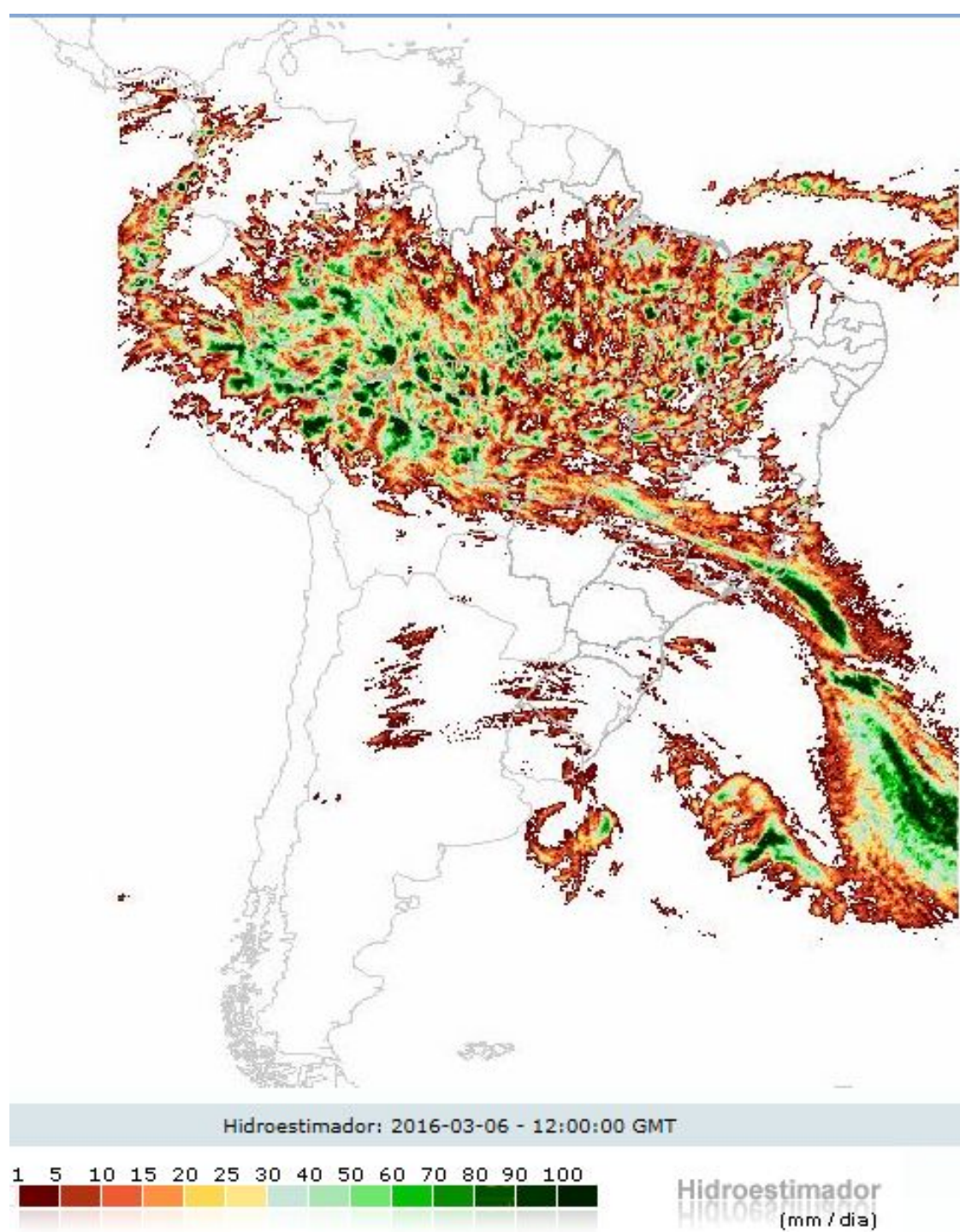
Imágenes IR4, Mar 05 12UTC – Mar 06 12UTC



Hidro Estimador NOAA 5/12 – 6/12



Hidro Estimador CPTEC 5/12 – 6/12



Precipitación Observada Día 3

