National Oceanic and Atmospheric Administration • National Weather Service
National Centers for Environmental Prediction • Weather Prediction Center

Daily Weather Maps

MARCH 9, 2015 - MARCH 15, 2015

The following charts are the principal charts of the former National Weather Service publication, "Daily Weather Map." They are the Surface Weather Map, the 500-Millibar Height Contours chart, the Highest and Lowest Temperatures chart, and the Precipitation Areas and Amounts chart. All charts are derived from the operational weather maps prepared at the National Centers for Environmental Prediction, Weather Prediction Center, National Weather Service. The symbols on the Surface Weather Map and the 500-Millibar Height contours are standard international symbols.

The Surface Weather Map shows station data and the analysis for 7:00 a.m. EST. Areas of precipitation are indicated by shading. The weather reports displayed here are only a fraction of those on which the analyses are based. Occasional apparent discrepancies between the printed station data and the analyses result from the absence of station reports not included here because of a lack of space.

The 500-Millibar Height Contours chart shows height contours (solid lines), temperatures (dashed lines) and winds (arrows) at the 500-Millibar pressure level at 7:00 a.m. EST. The height contours show the height of the 500-millibar pressure level in dekameters above sea level and isotherms, the lines of constant temperature, are shown in degrees Celsius. Arrows show the wind direction and speed at the 500-Millibar level.

The Highest and Lowest Temperature chart shows the maximum temperature for a period from 7:00 a.m. EST the previous day through 1 a.m. EST and the minimum temperature for the period from 7:00 p.m. EST the previous day through 1 p.m. The maximum temperature is plotted above the station location and the minimum temperature is plotted below.

The Precipitation Areas and Amounts chart shows areas (shaded) that had precipitation during the 24 hours ending at 7:00 a.m. EST, with amounts to the nearest hundredth of an inch. "T" indicates a trace of precipitation.

The *Daily Weather Map* 139MARCH102015is published weekly by the U.S. Department of Commerce, National Oceanic and Atmospheric Administration (NOAA). NOAA and IMC are responsible for managing, printing, and distributing the bulletin. The contents may be reprinted freely, with proper credit.

Annual subscriptions: Domestic and International subscriptions are **$75**. Check and credit card (Visa, MasterCard, Discover, and American Express) payments are accepted. Payments (invoices) should be mailed to: **NNDC/NCDC, P.O. Box 70169, Chicago, IL 60673-0169;** or invoices faxed to: (304) 726-4409.
Send address changes to: **NCDC Subscription Services Center, 310 State Route 956, Building 300, Rocket Center, WV 26726**; call toll free: (866) 742-3322; TDD: (828) 271-4010; fax: (304) 726-4409; or E-mail: noaasubsvcs@imcwv.com

Correspondence to the meteorologists should be directed to: ***Daily Weather Map*, NOAA/National Weather Service, Room 4640, 5830 University Research Court,**

NOAA/NWS/NCEP/WPC
Daily Weather Maps, W/NP3
5830 University Research Ct, Room 4640
College Park, MD 20740

FIRST CLASS MAIL
POSTAGE & FEES PAID
NOAA
PERMIT NO. G-19

MONDAY, MARCH 9, 2015

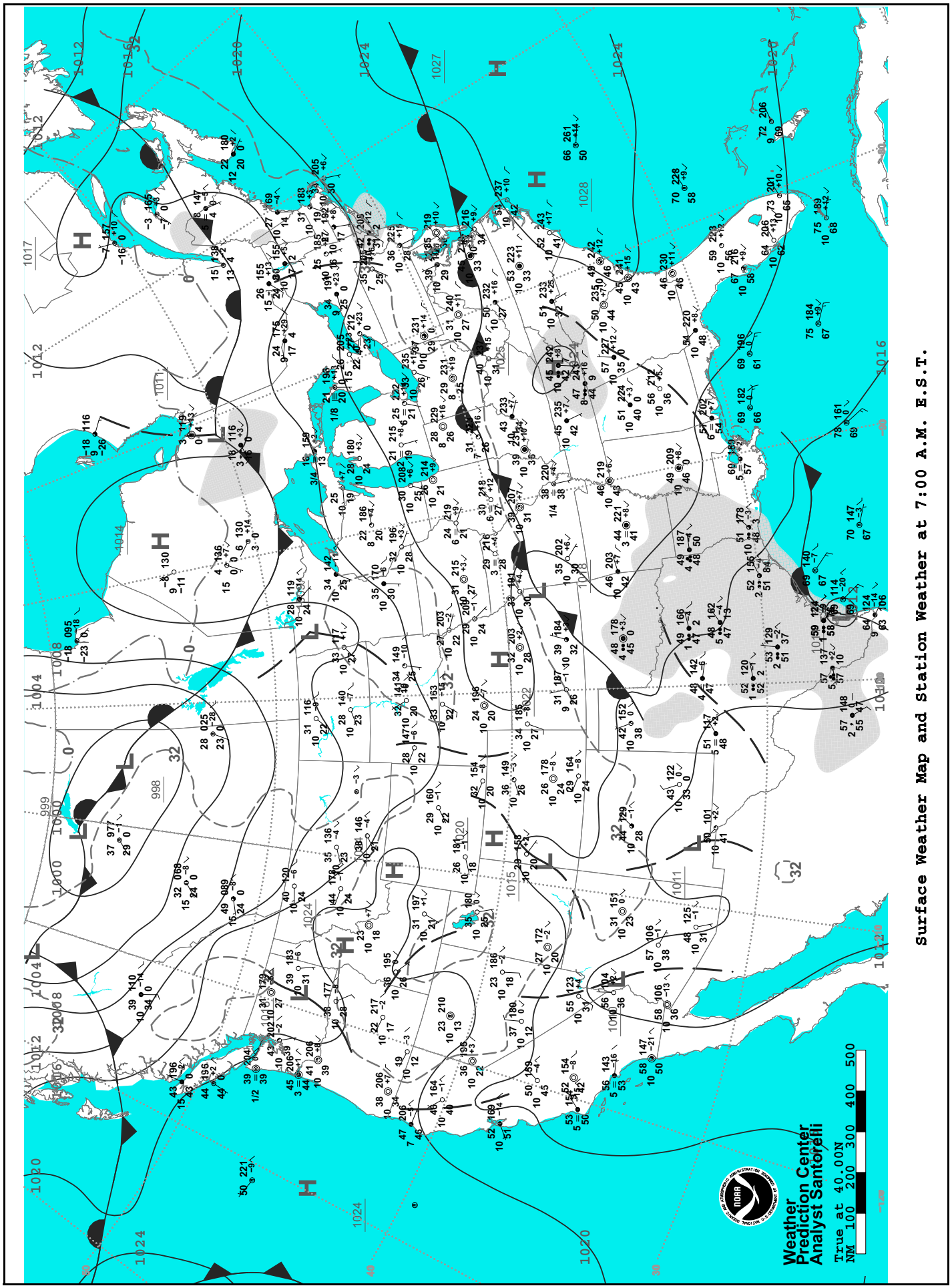

Surface Weather Map and Station Weather at 7:00 A.M. E.S.T.

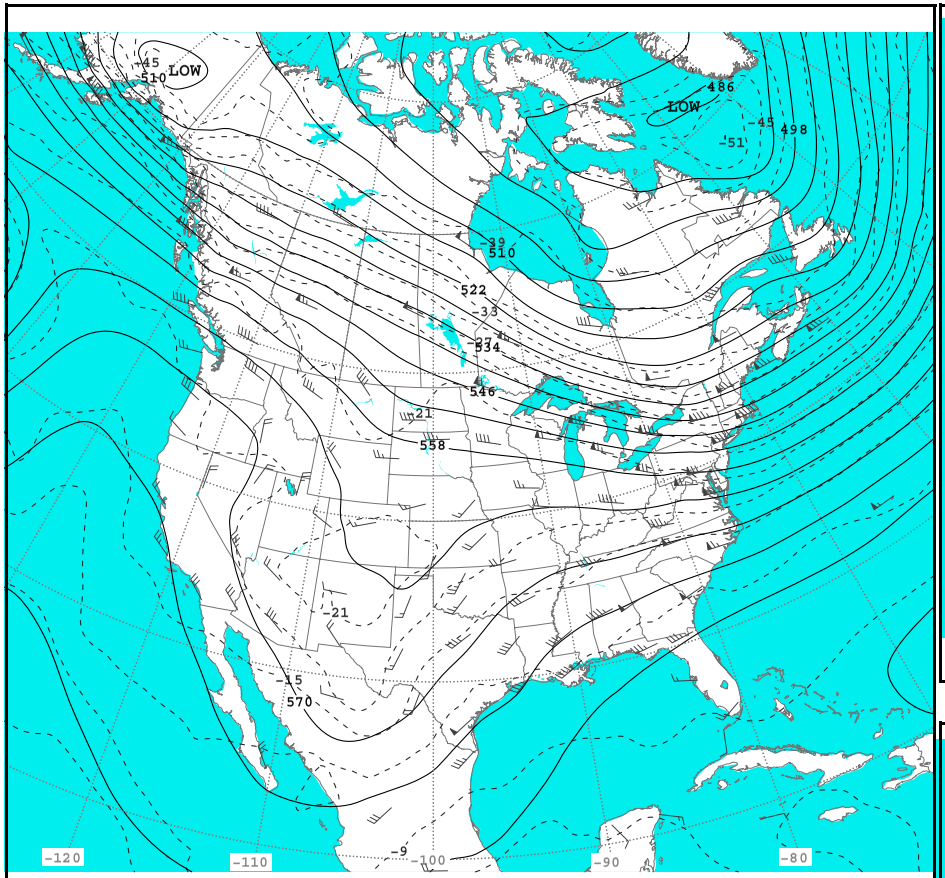

500-Millibar Height Contours at 7:00 A.M. E.S.T.

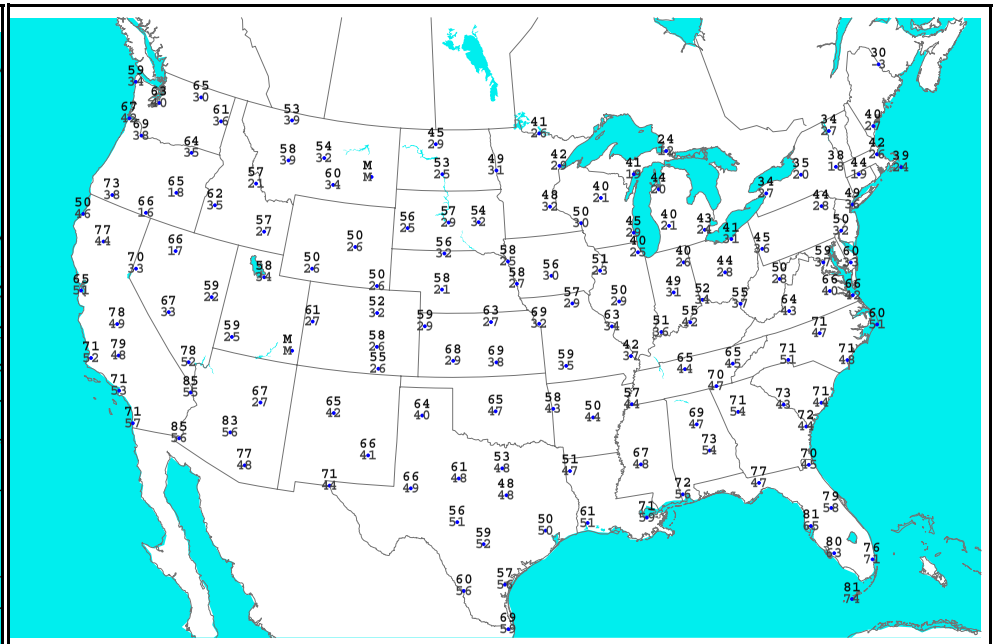

Highest and Lowest Temperature

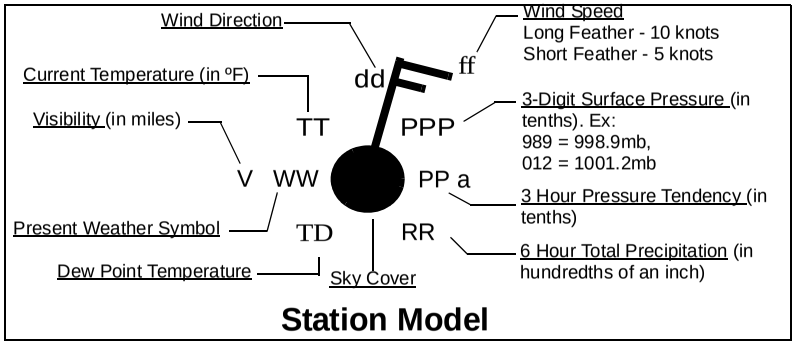

MONDAY, MARCH 9, 2015

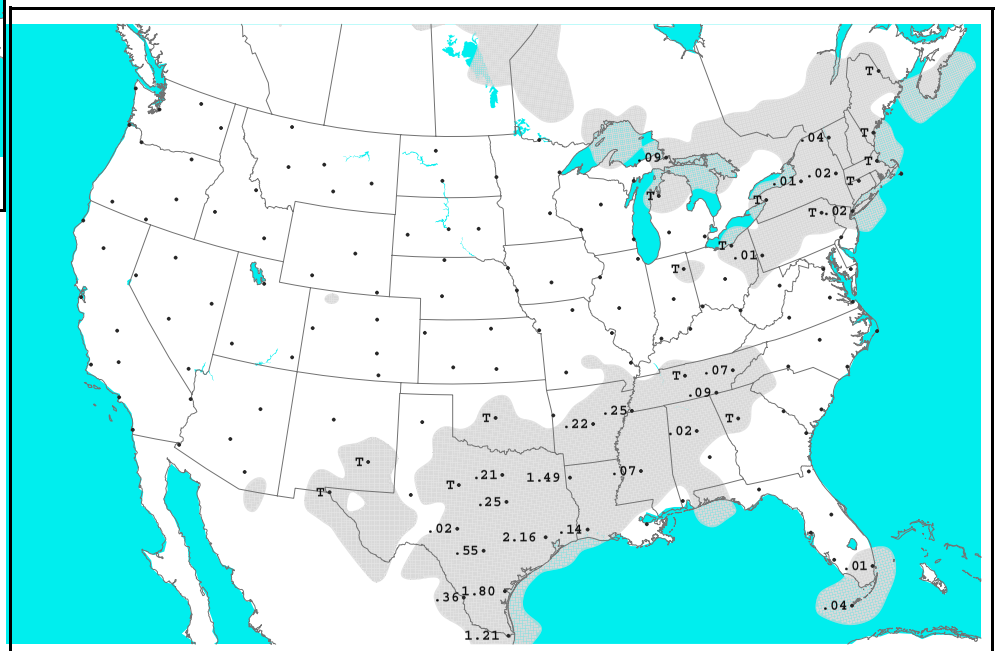

24-hour Precipitation Areas and Amounts Ending 7:00 A.M. E.S.T.

TUESDAY, MARCH 10, 2015

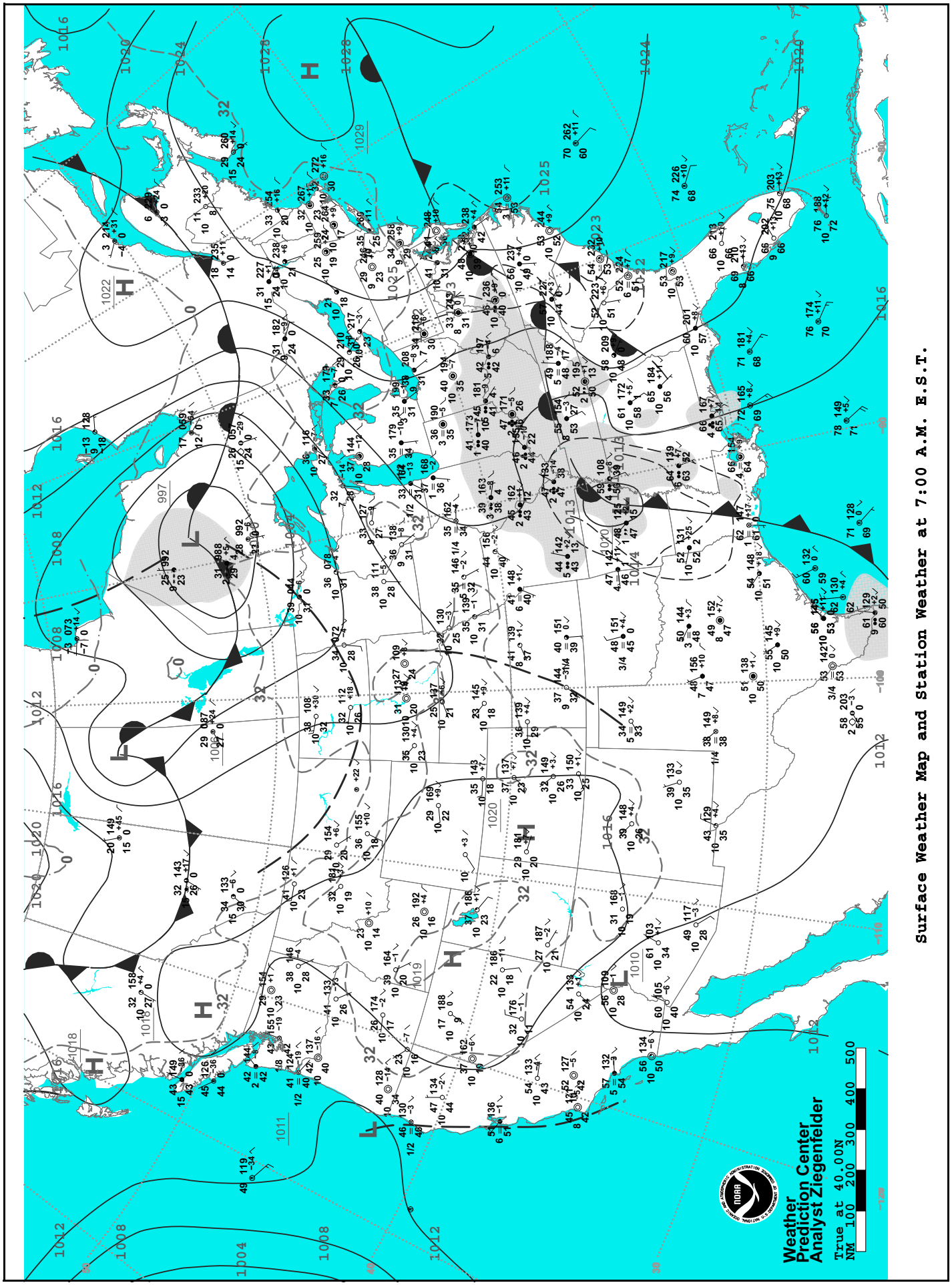

Surface Weather Map and Station Weather at 7:00 A.M. E.S.T.

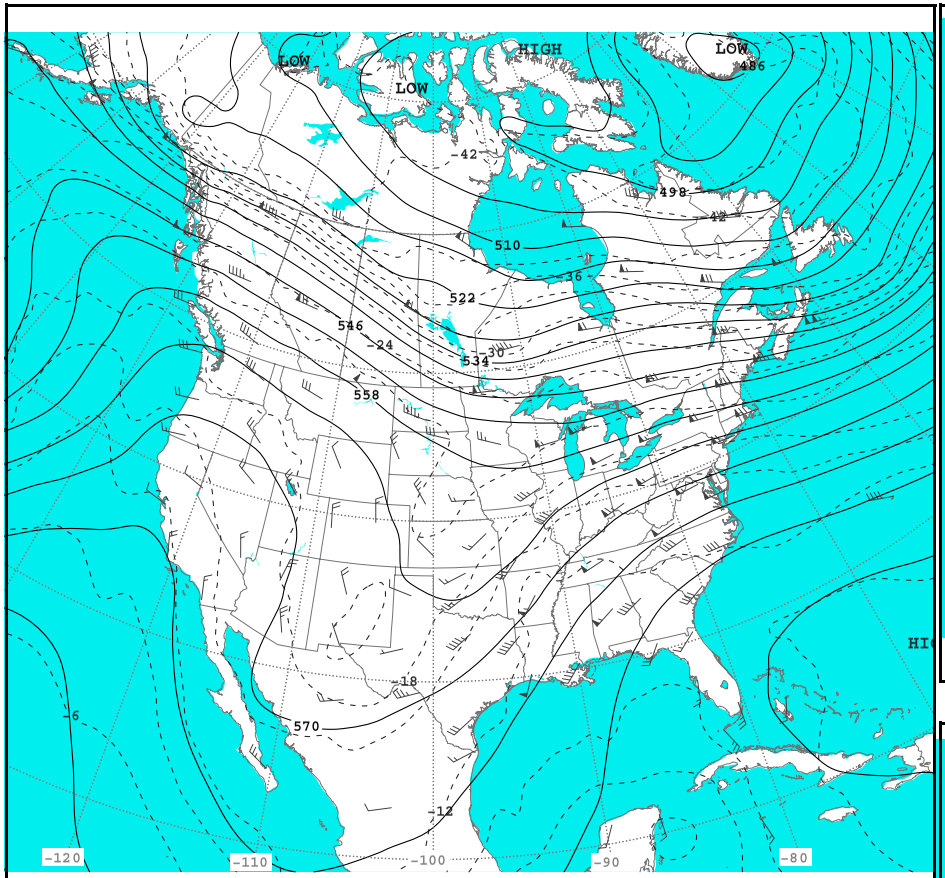

500-Millibar Height Contours at 7:00 A.M. E.S.T.

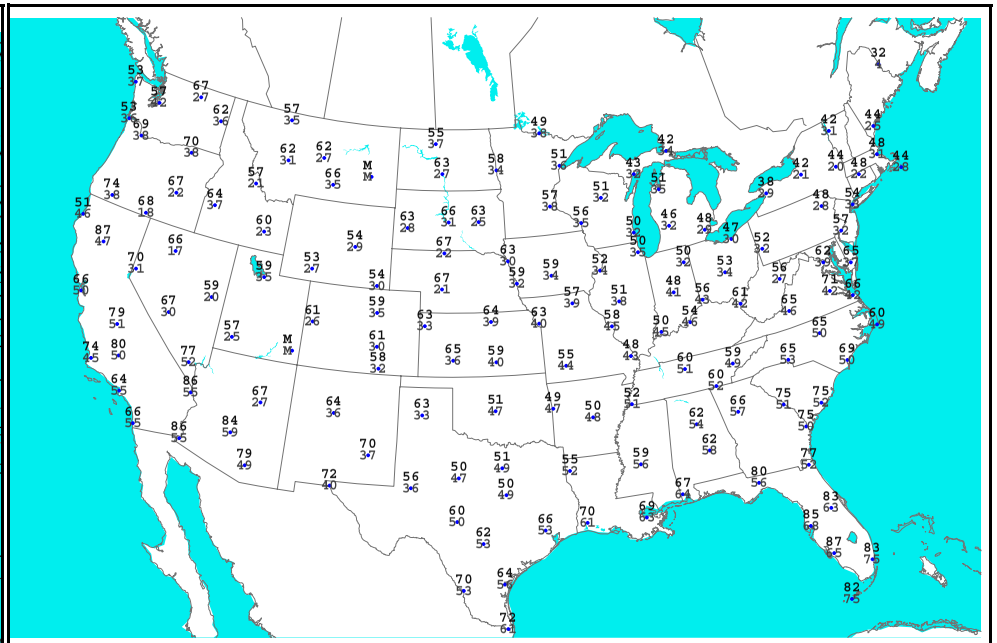

Highest and Lowest Temperature

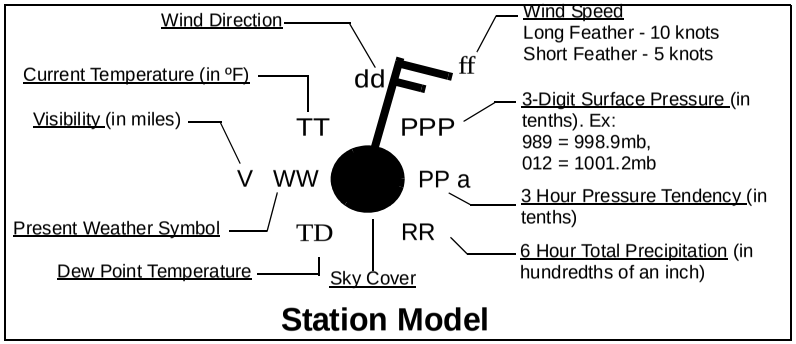

Station Model

TUESDAY, MARCH 10, 2015

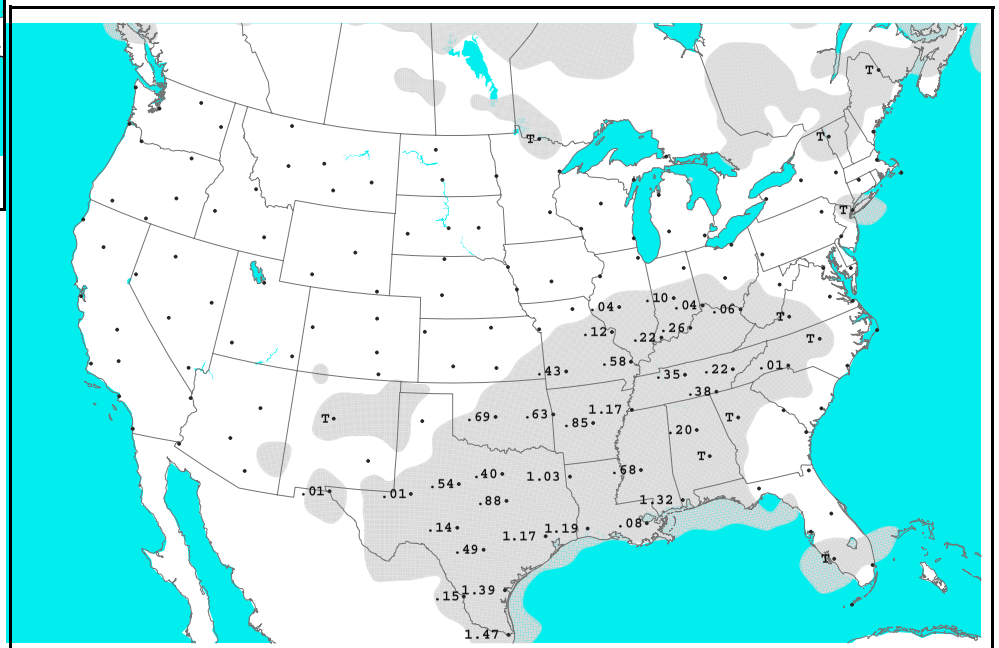

24-hour Precipitation Areas and Amounts Ending 7:00 A.M. E.S.T.

WEDNESDAY, MARCH 11, 2015

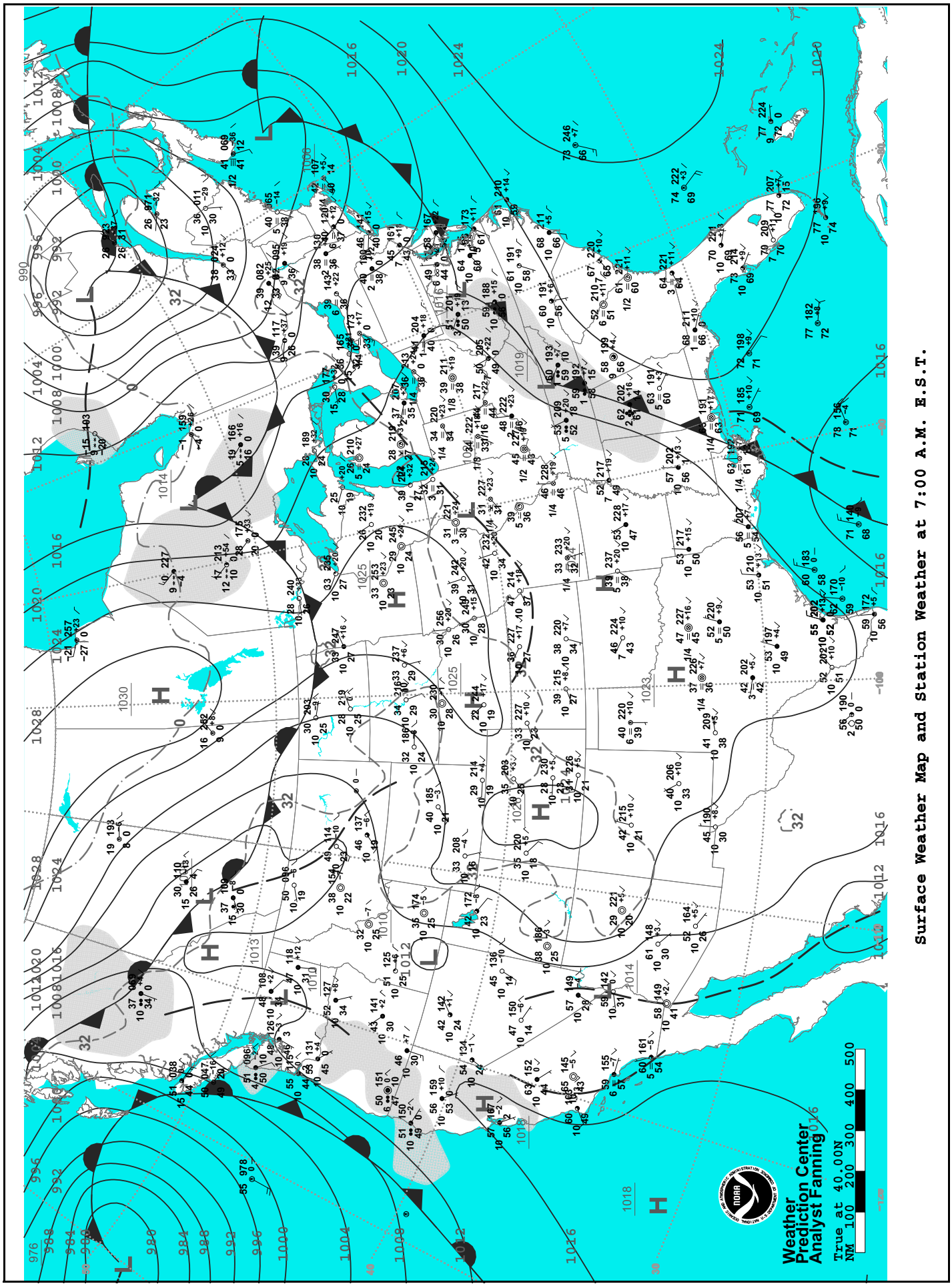

Surface Weather Map and Station Weather at 7:00 A.M. E.S.T.

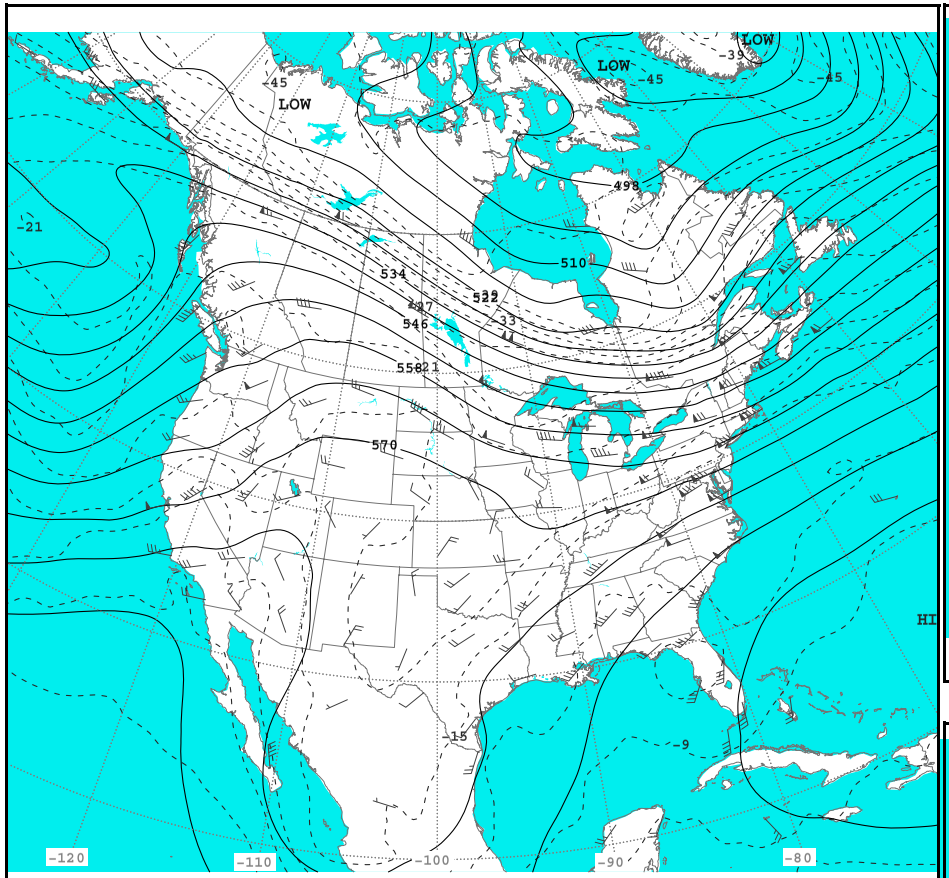

500-Millibar Height Contours at 7:00 A.M. E.S.T.

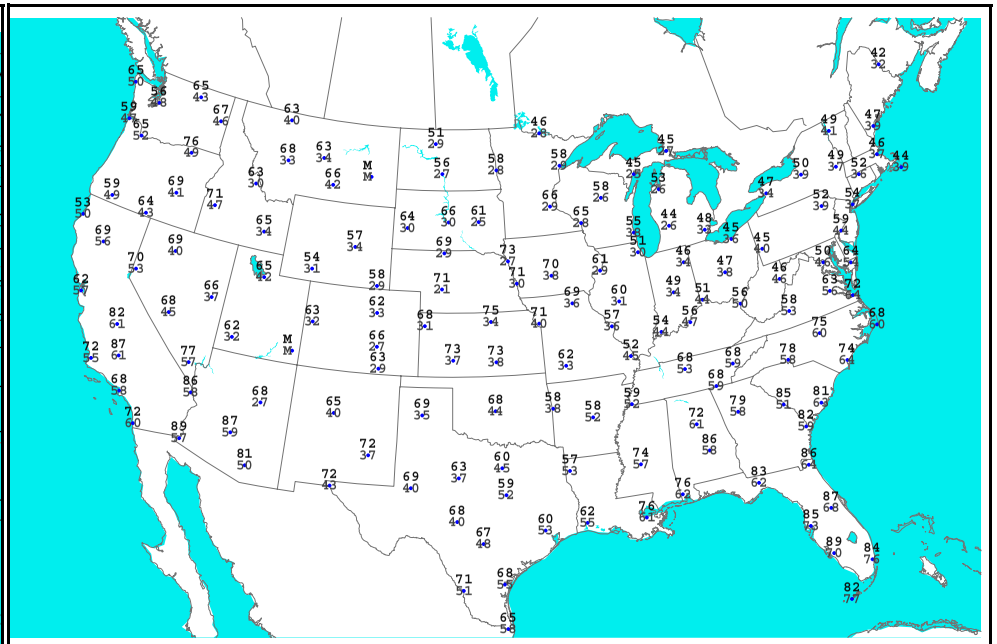

Highest and Lowest Temperature

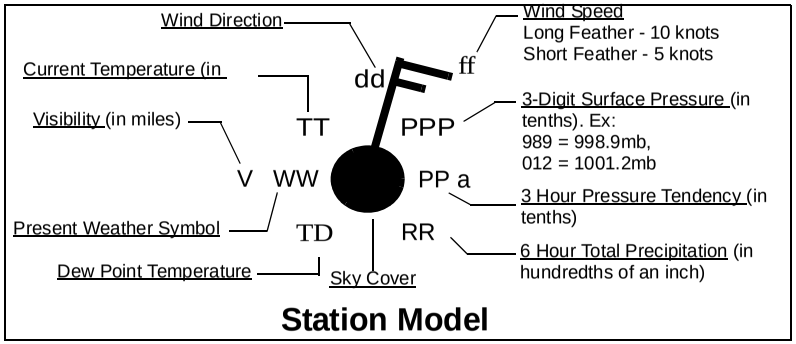

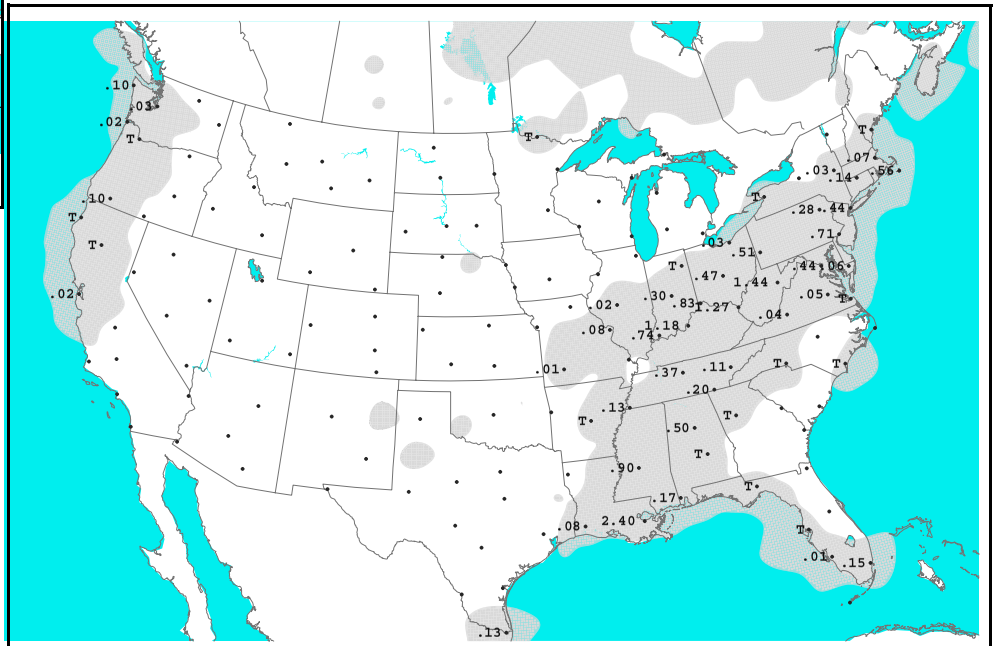

24-hour Precipitation Areas and Amounts Ending 7:00 A.M. E.S.T.

WEDNESDAY, MARCH 11, 2015

THURSDAY, MARCH 12, 2015

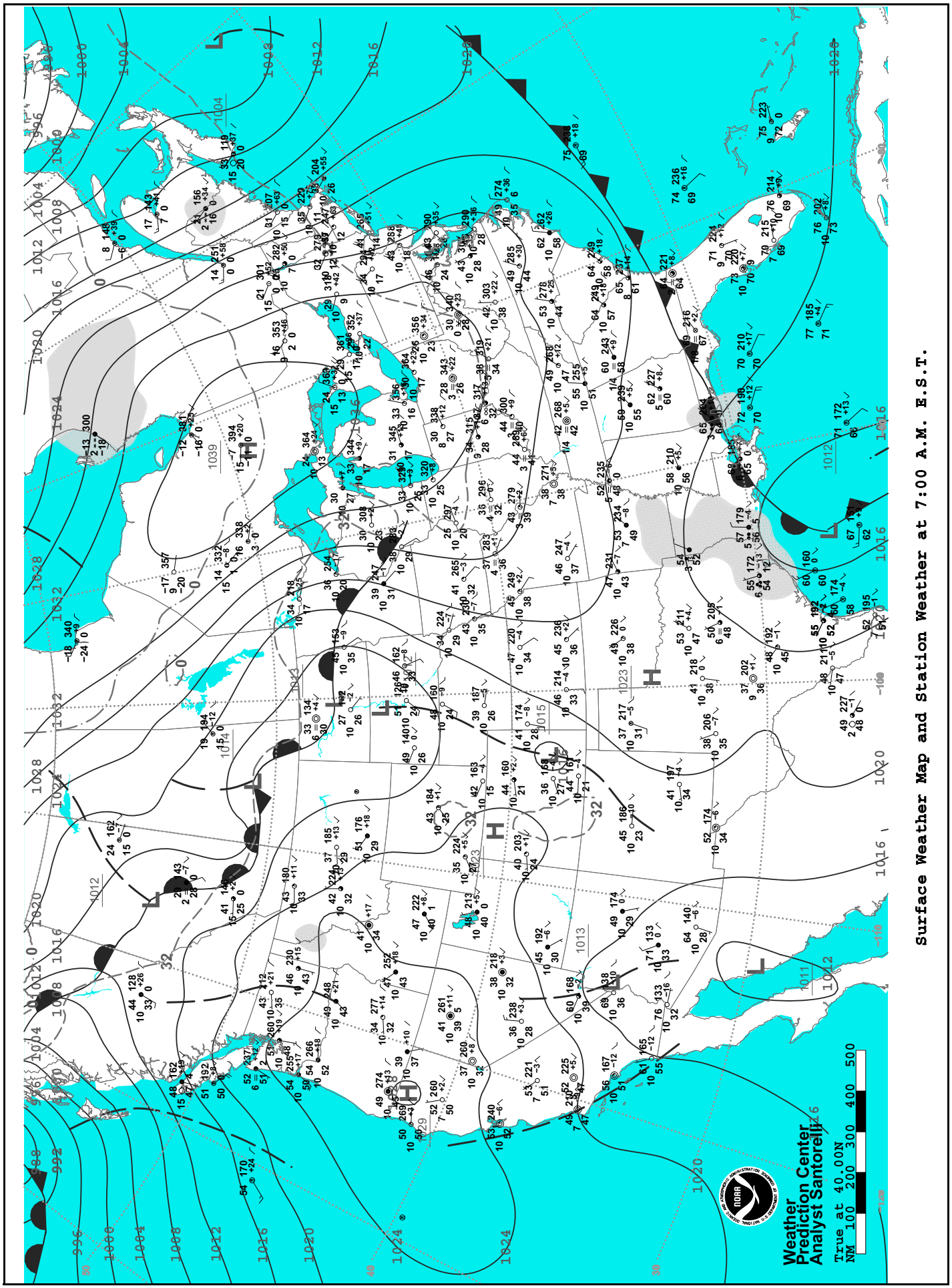

Surface Weather Map and Station Weather at 7:00 A.M. E.S.T.

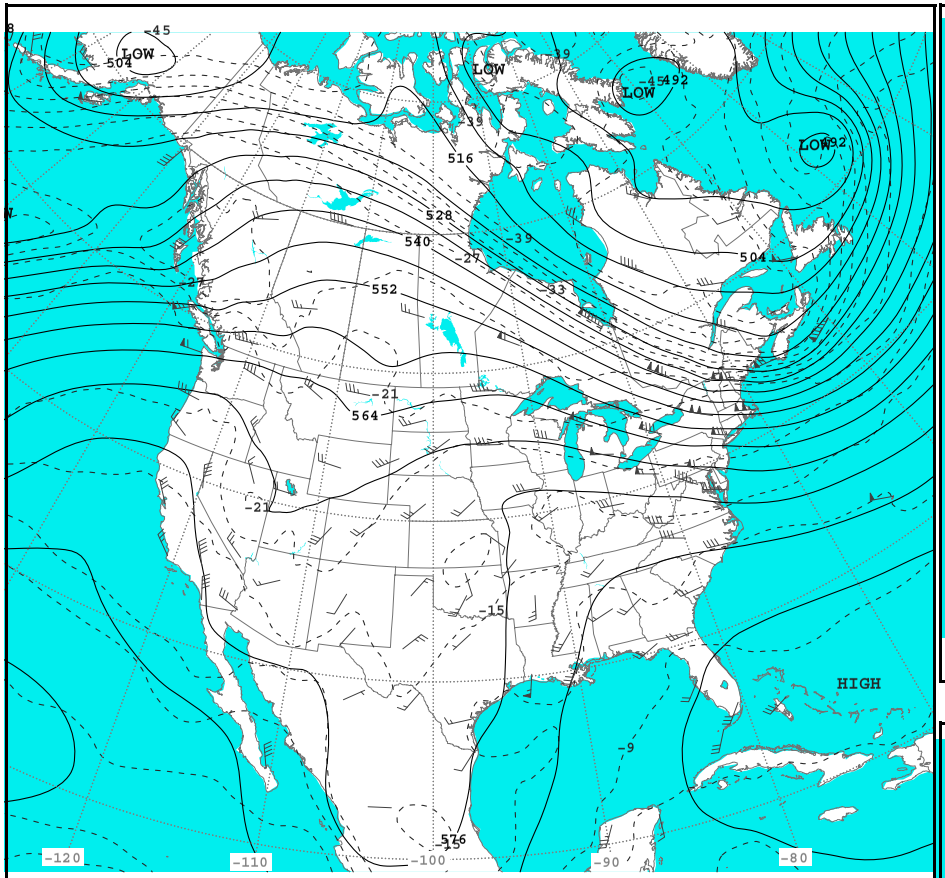

500-Millibar Height Contours at 7:00 A.M. E.S.T.

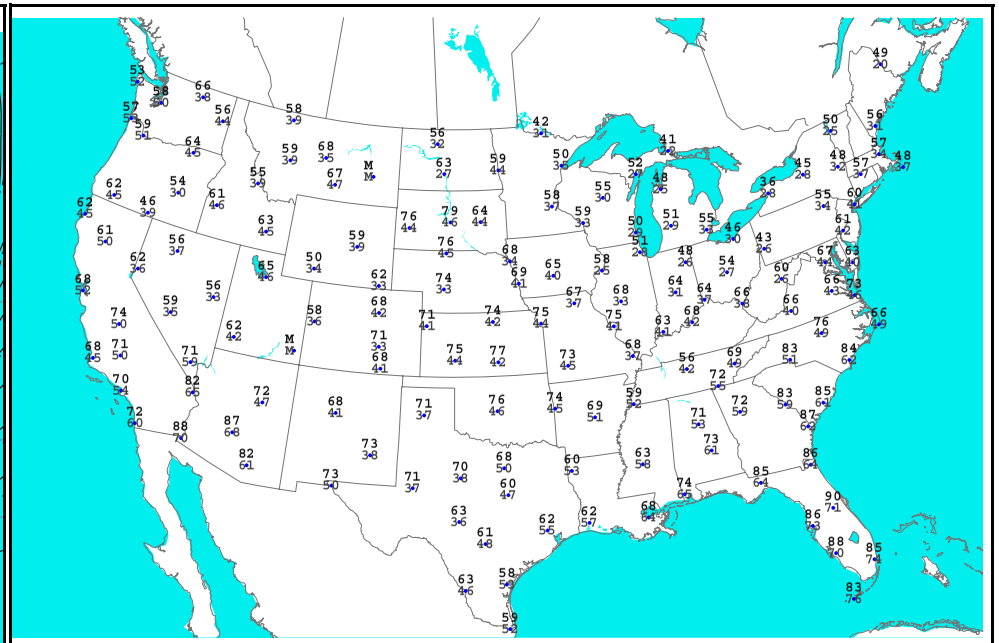

Highest and Lowest Temperature

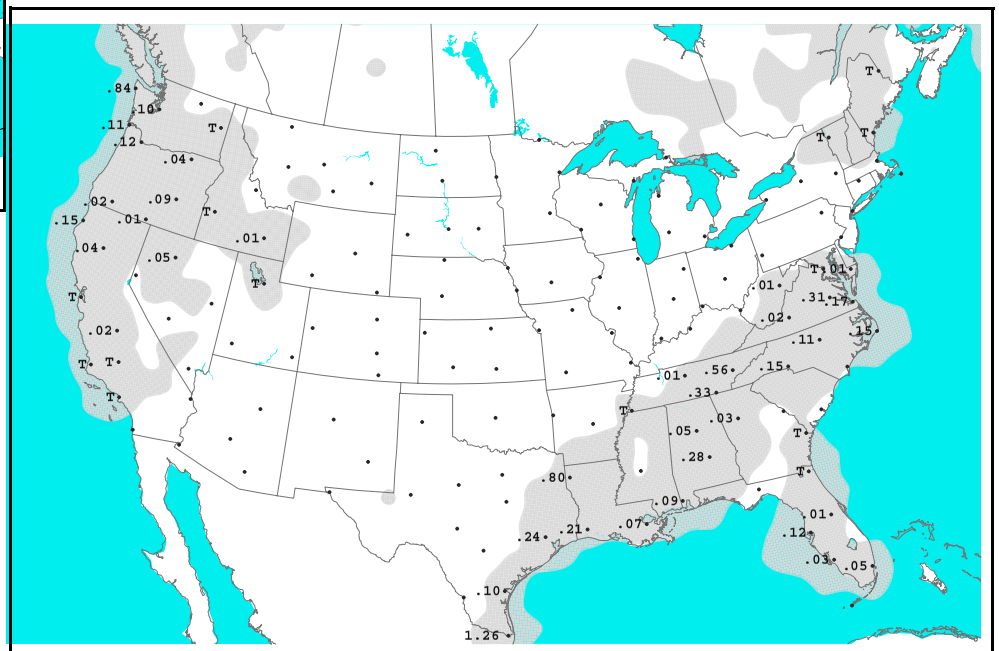

24-hour Precipitation Areas and Amounts Ending 7:00 A.M. E.S.T.

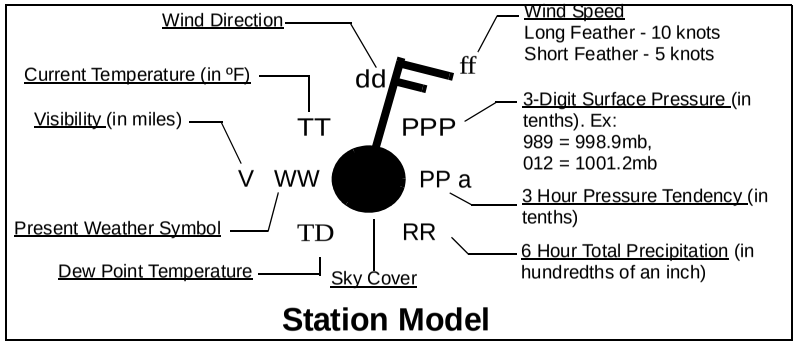

Station Model

THURSDAY, MARCH 12, 2015

FRIDAY, MARCH 13, 2015

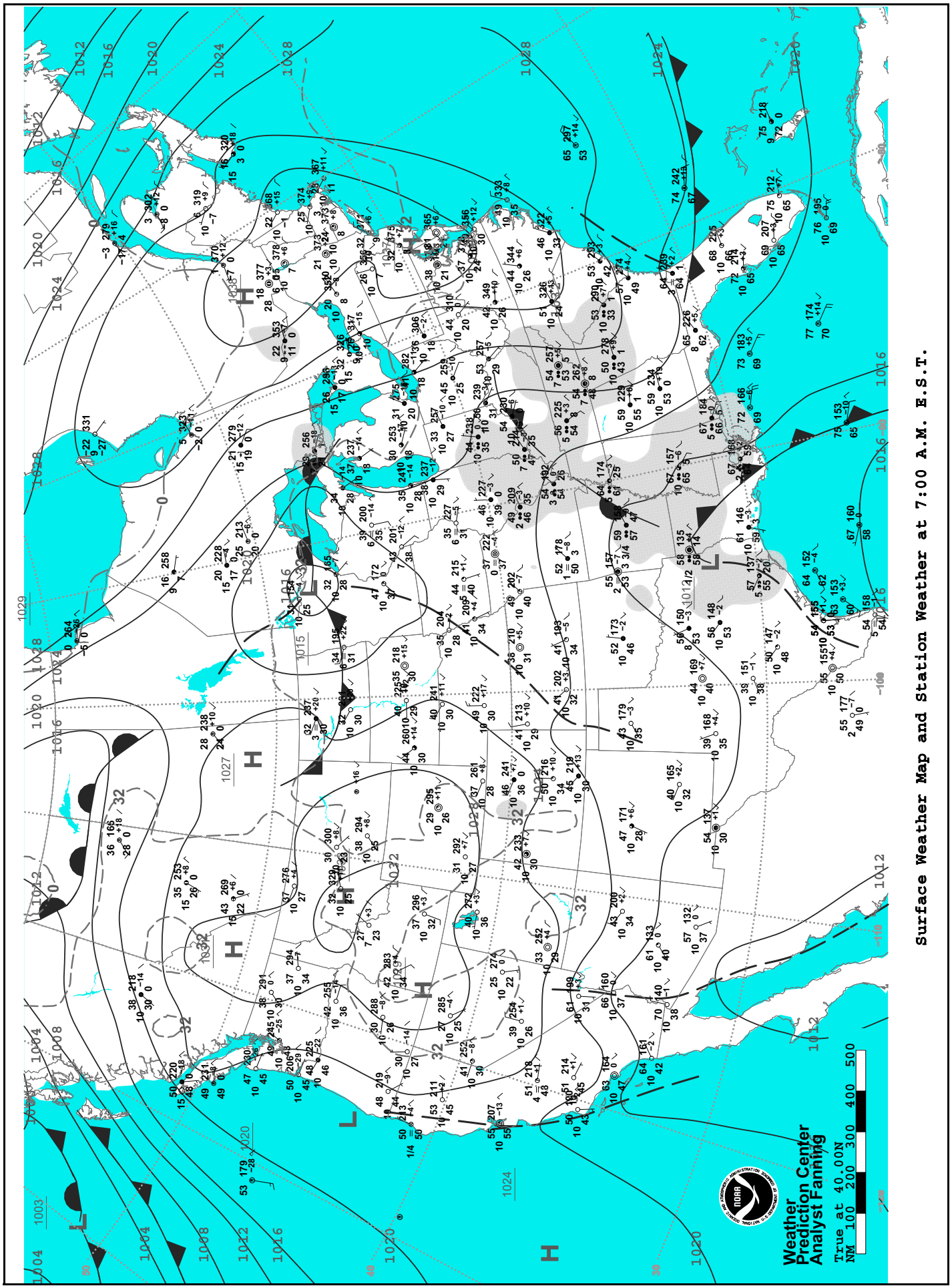

Surface Weather Map and Station Weather at 7:00 A.M. E.S.T.

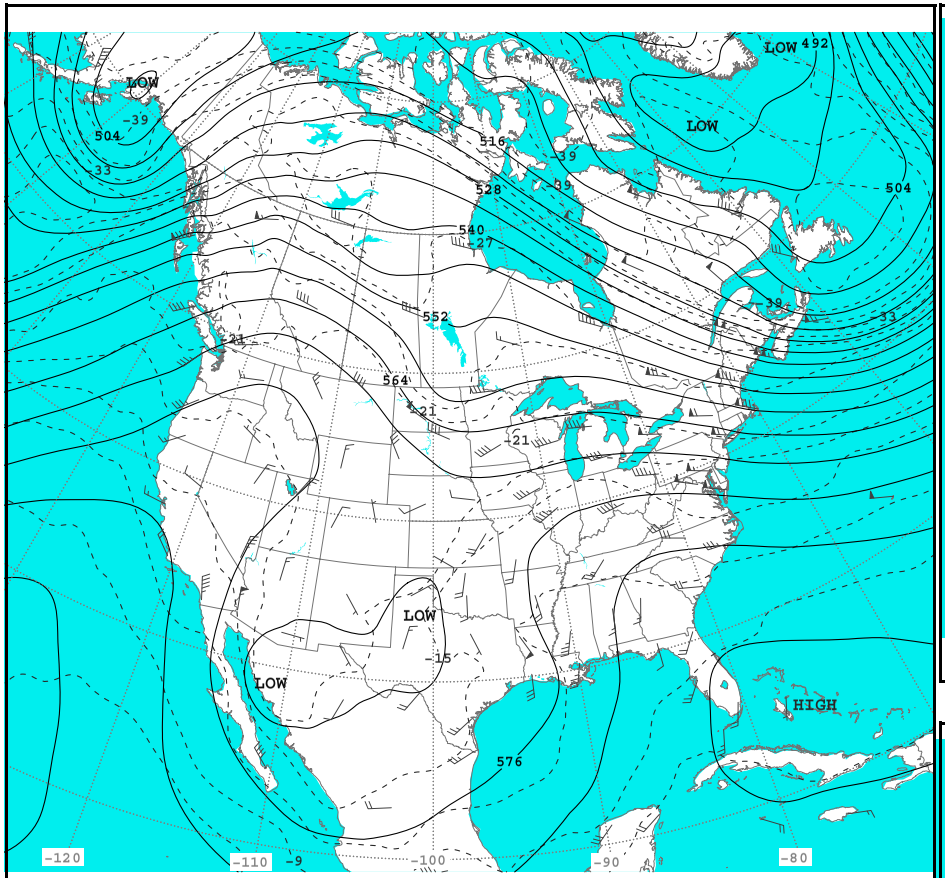

500-Millibar Height Contours at 7:00 A.M. E.S.T.

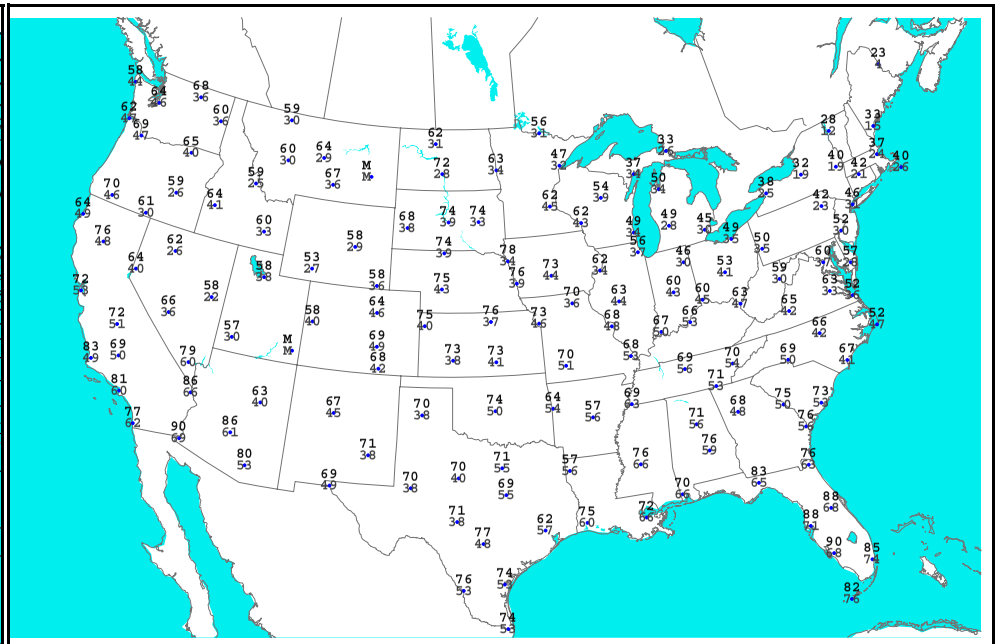

Highest and Lowest Temperature

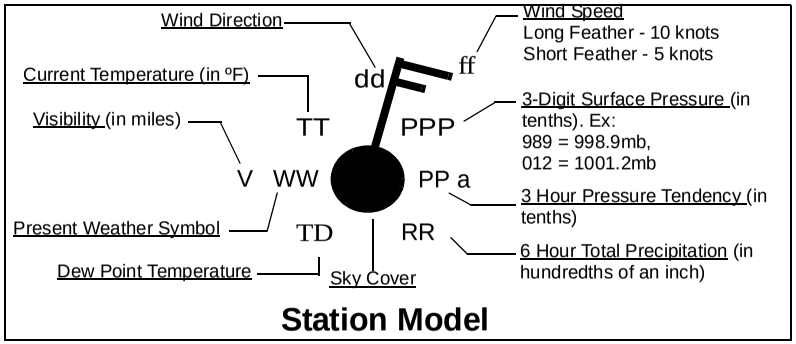

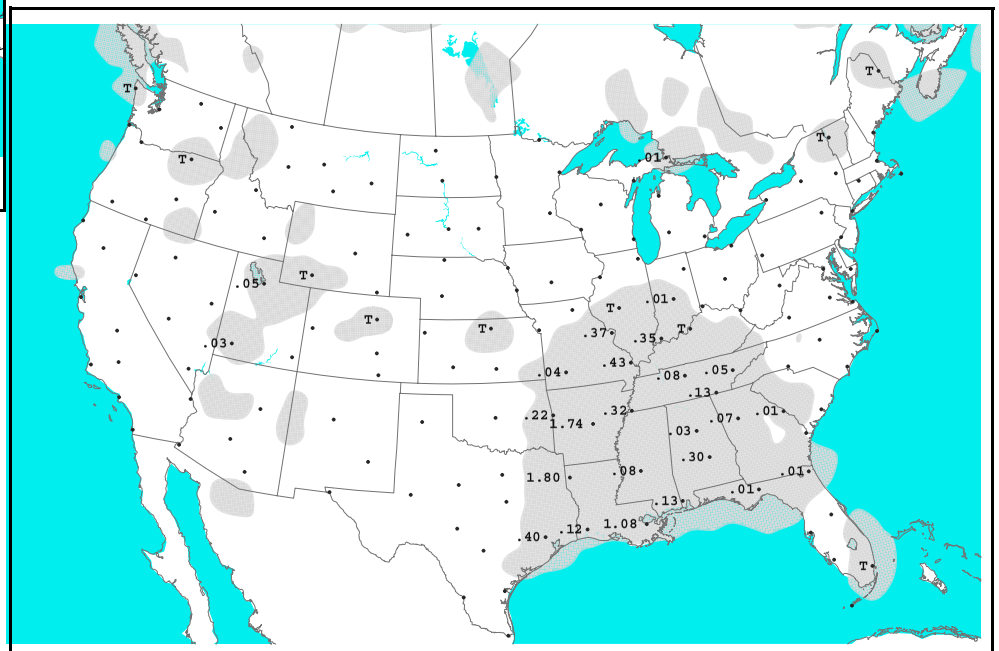

24-hour Precipitation Areas and Amounts Ending 7:00 A.M. E.S.T.

FRIDAY, MARCH 13, 2015

SATURDAY, MARCH 14, 2015

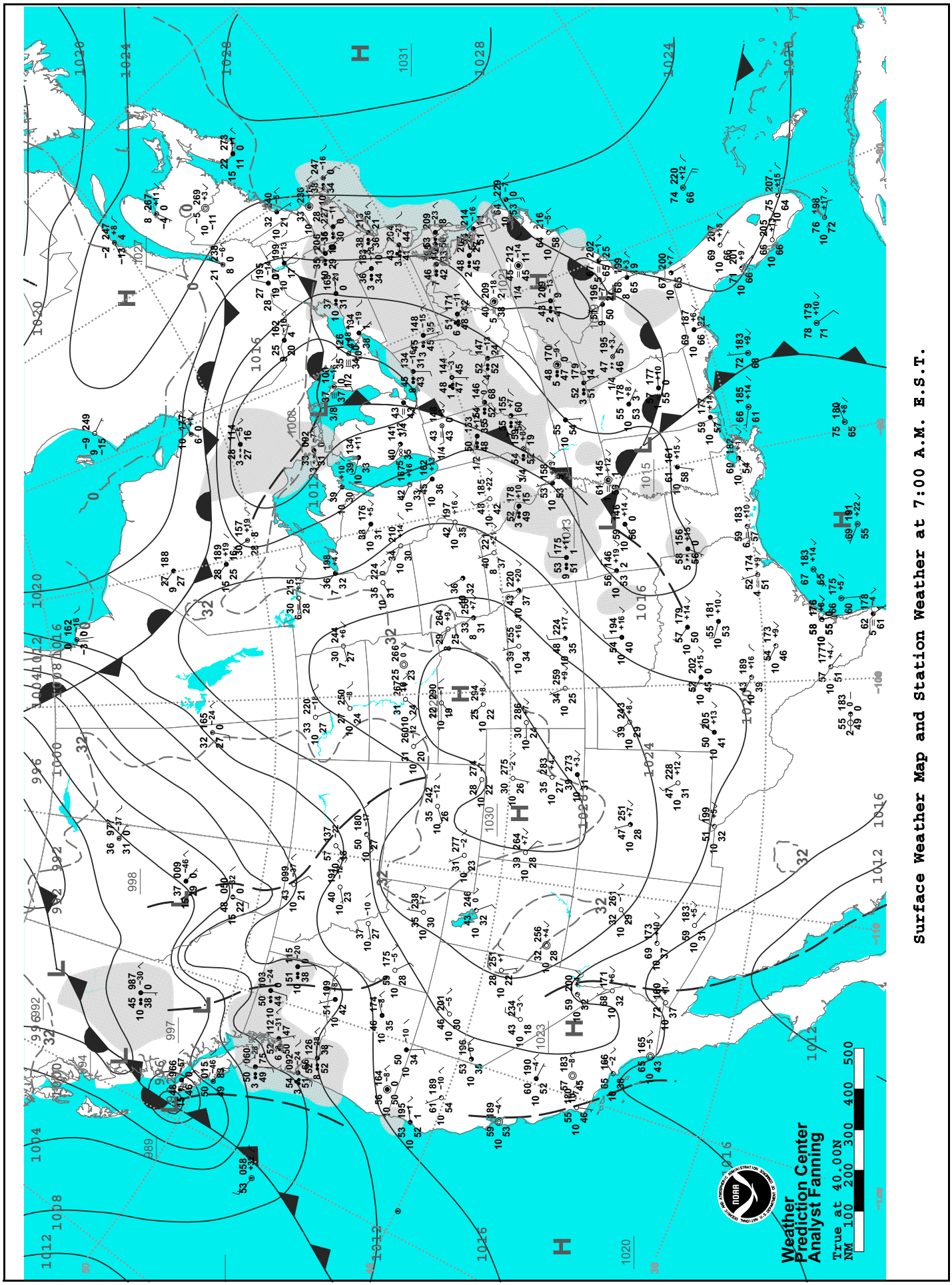

Surface Weather Map and Station Weather at 7:00 A.M. E.S.T.

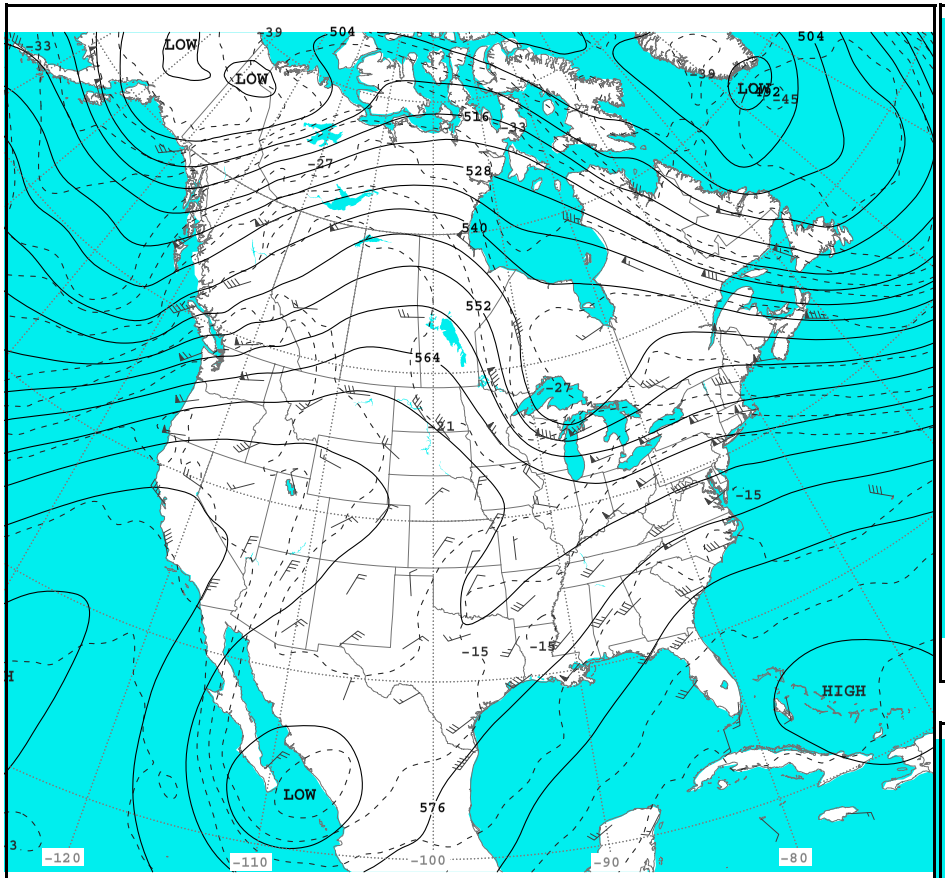

500-Millibar Height Contours at 7:00 A.M. E.S.T.

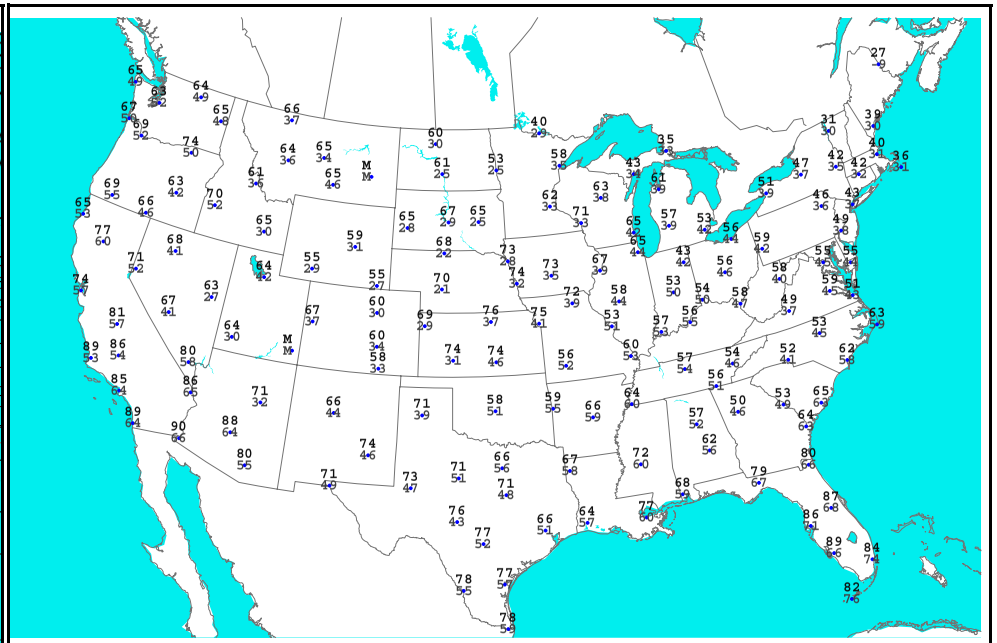

Highest and Lowest Temperature

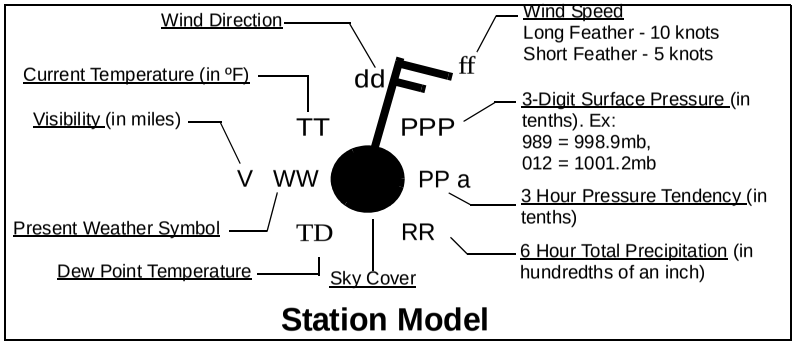

Station Model

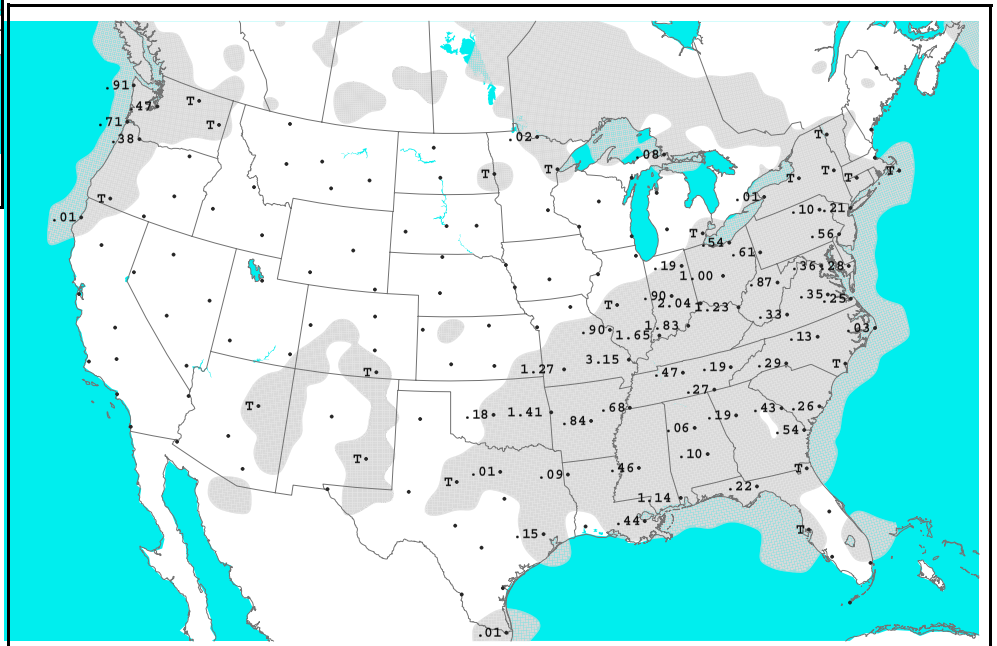

24-hour Precipitation Areas and Amounts Ending 7:00 A.M. E.S.T.

SATURDAY, MARCH 14, 2015

SUNDAY, MARCH 15, 2015

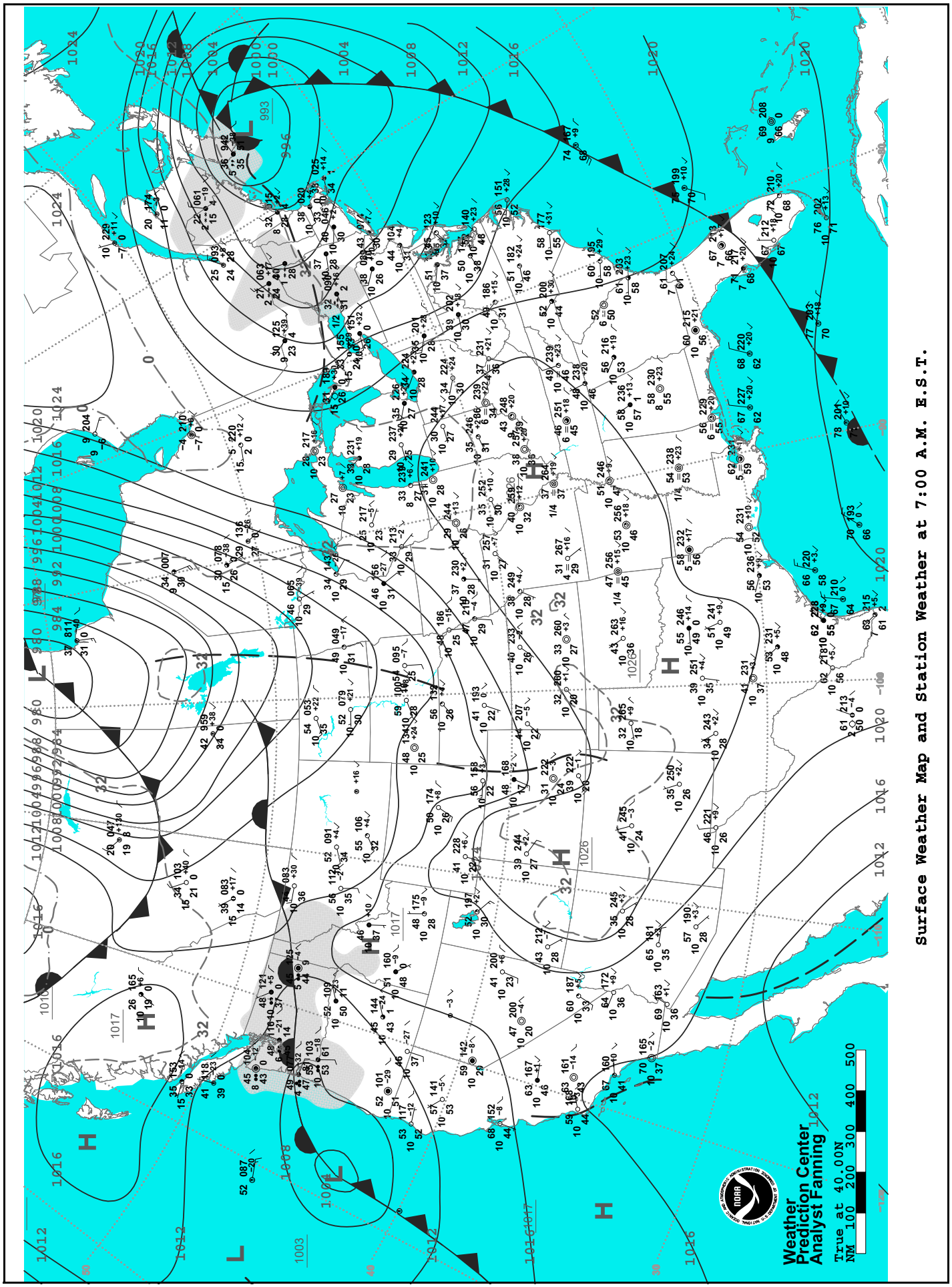

Surface Weather Map and Station Weather at 7:00 A.M. E.S.T.

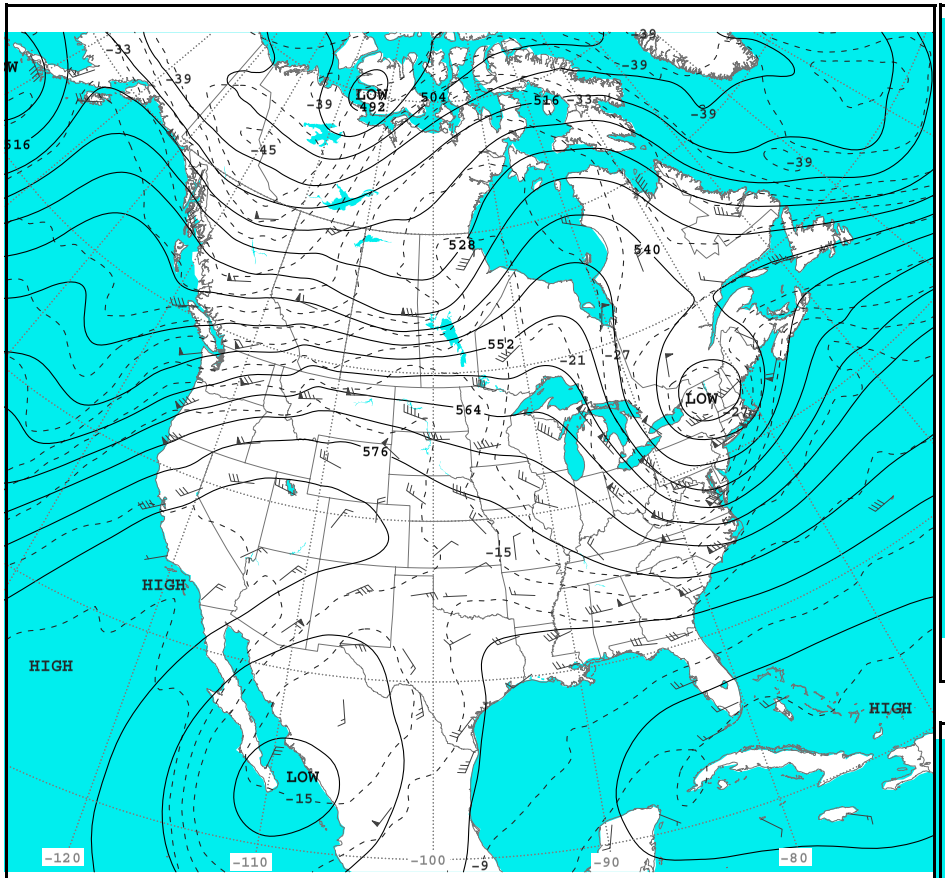

500-Millibar Height Contours at 7:00 A.M. E.S.T.

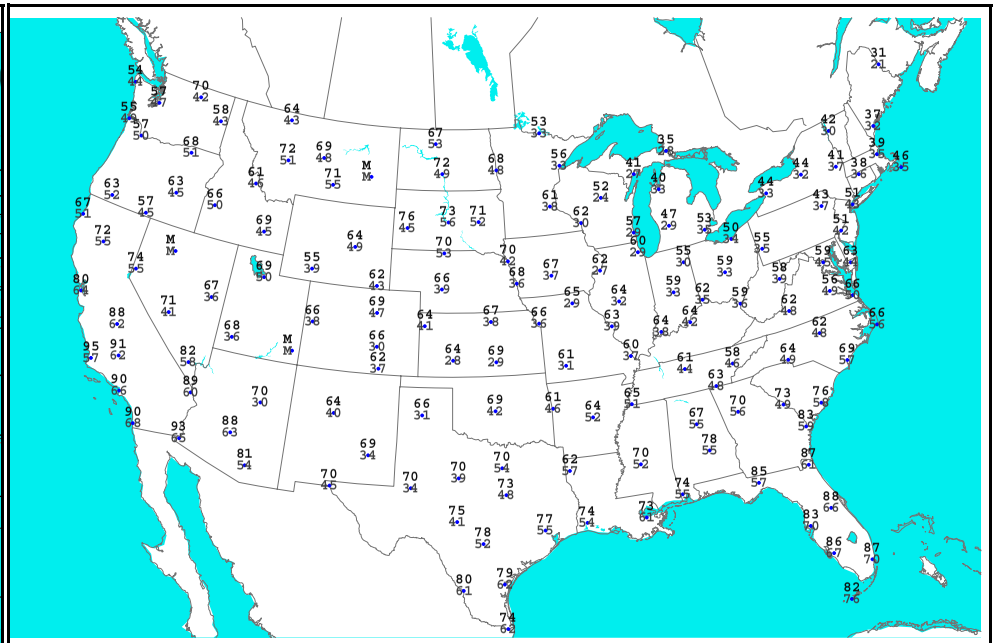

Highest and Lowest Temperature

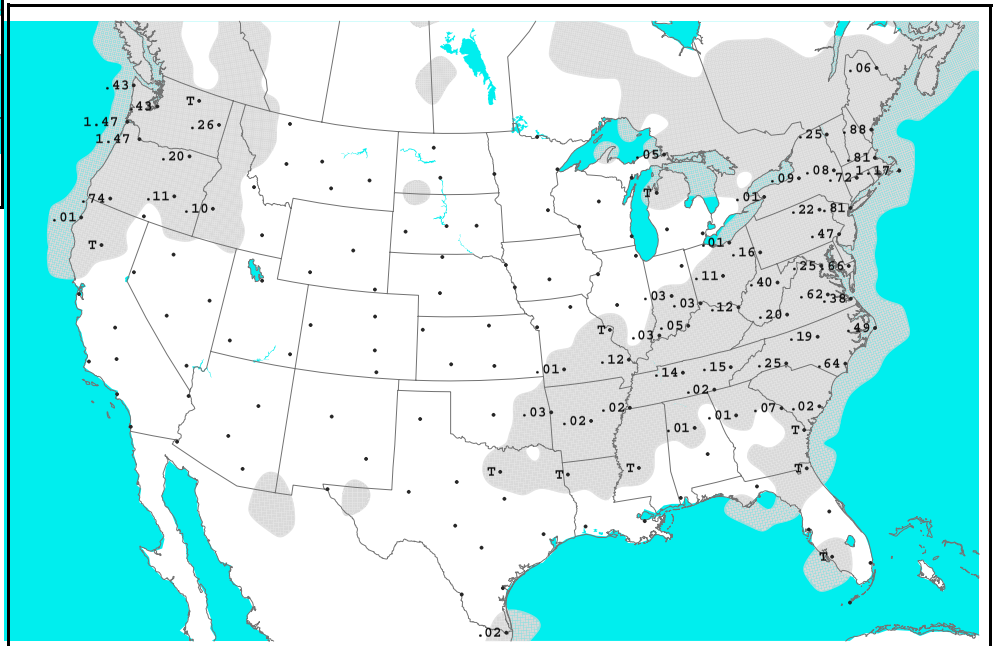

24-hour Precipitation Areas and Amounts Ending 7:00 A.M. E.S.T.

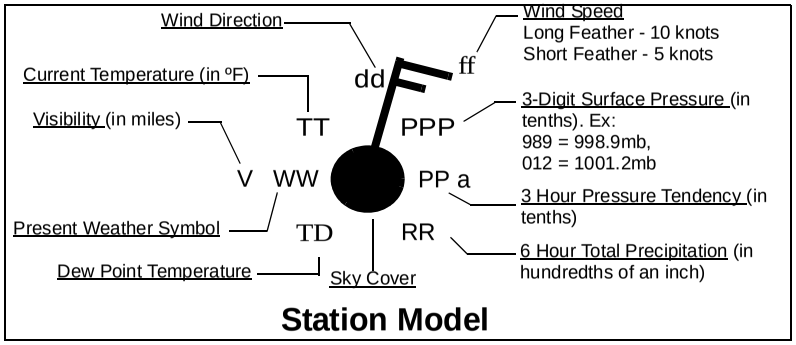

Station Model

SUNDAY, MARCH 15, 2015

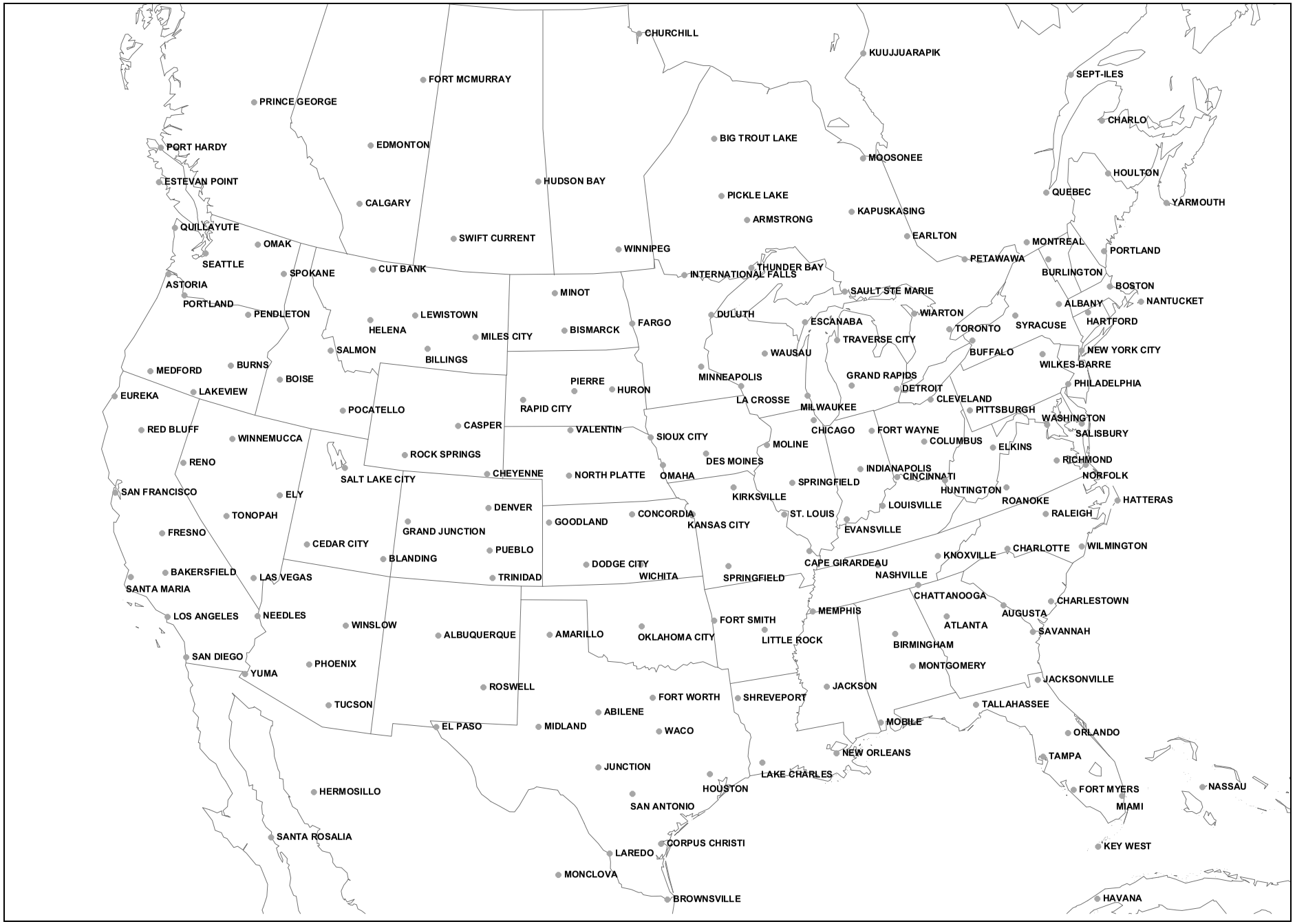

Daily Weather Map Station Names and Locations